

**M.O., 2006****Order number 2006-021 of the Minister of Natural Resources and Wildlife dated 15 May 2006**

An Act respecting the conservation and development of wildlife  
(R.S.Q., c. C-61.1)

CONCERNING the replacement of Schedule 162 to Order in Council 573-87 dated 8 April 1987 concerning the designation and delimitation of land in the domain of the State

THE MINISTER OF NATURAL RESOURCES AND WILDLIFE,

CONSIDERING that the Government, by Order in Council 573-87 dated 8 April 1987, amended by Orders in Council 497-91 dated 10 April 1991, 534-93 dated 7 April 1993, 904-95 dated 28 June 1995, 25-96 dated 10 January 1996, 952-97 dated 30 July 1997, 1439-97 dated 5 November 1997, 98-98 dated 28 January 1998, 245-98 dated 4 March 1998 and 739-98 dated 3 June 1998, designated and delimited the areas on land in the domain of the State described in Schedules 1 to 201 to that Order in Council in view of increasing utilization of wildlife resources;

CONSIDERING that under section 85 of the Act respecting the conservation and development of wildlife (R.S.Q., c. C-61.1), the Minister may delimit areas on land in the domain of the State in view of increased utilization of wildlife resources and the carrying on of recreational activities incidental there to;

CONSIDERING section 33 of the Act to amend the Act respecting the conservation and development of wildlife and the Act respecting commercial fisheries and aquaculture (1998, c. 29) which provides that orders made by the Government under section 85 of the Act respecting the conservation and development of wildlife before 17 June 1998 remain in force until they are replaced by an order of the Minister;

CONSIDERING that it is expedient to replace Schedule 162 of Order in Council 573-87 dated 8 April 1987;

## ORDERS THAT :

Schedule 162, attached hereto be substituted for Schedule 162 to Order in Council 573-87 dated 8 April 1987.

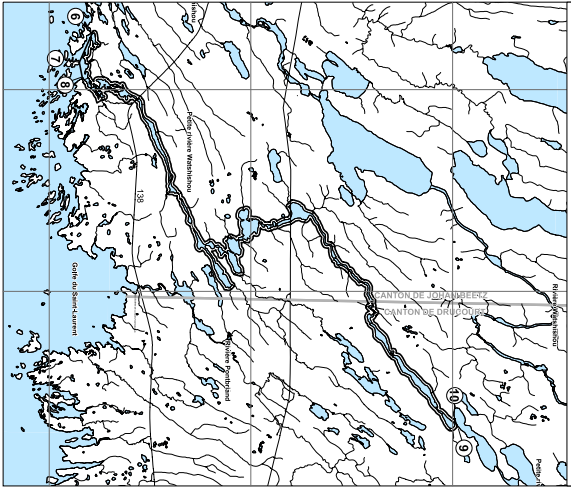
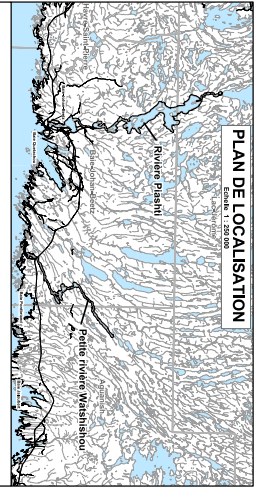
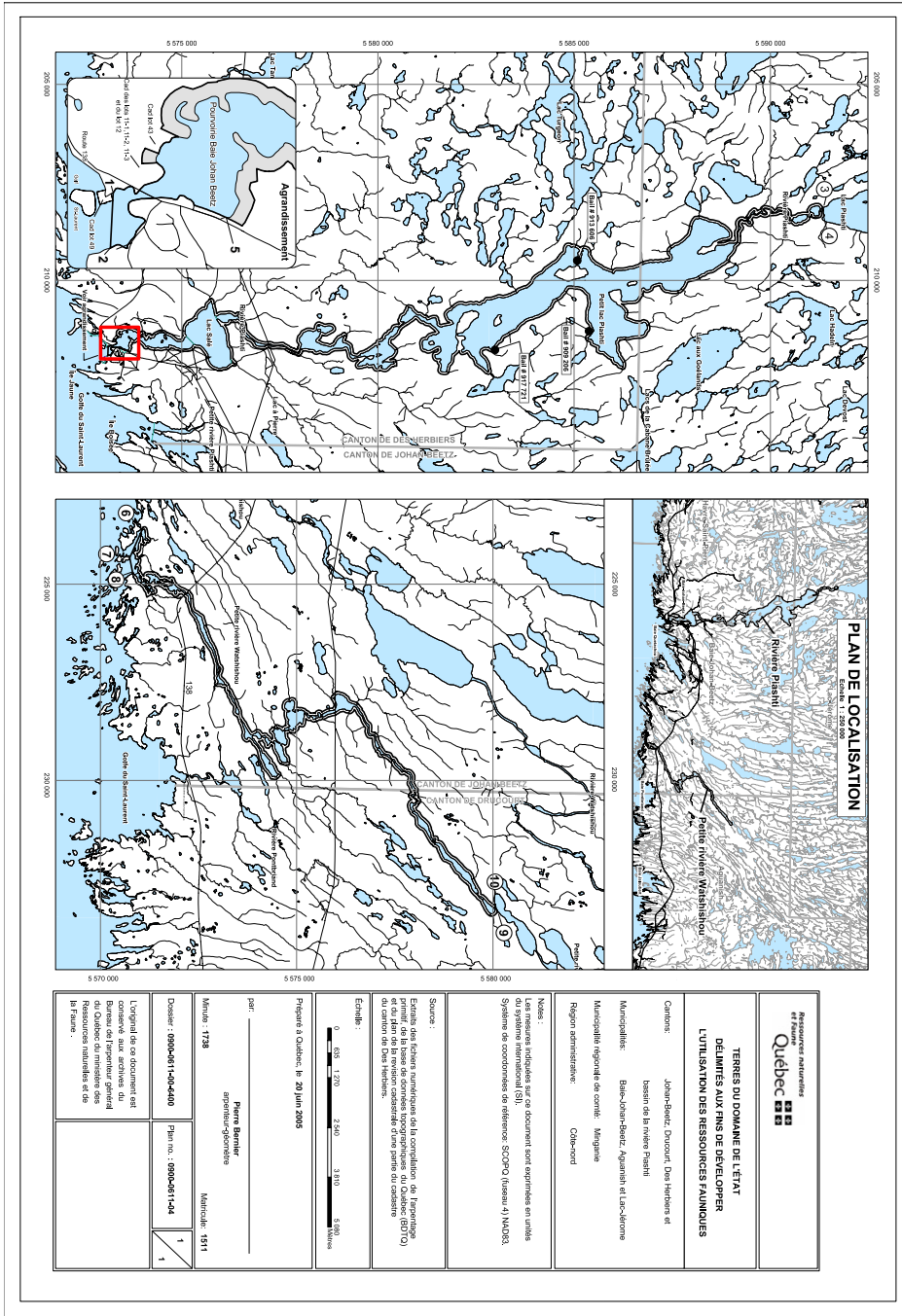
This Minister's Order comes into force on the date of its publication in the *Gazette officielle du Québec*.

Québec, 15 May 2006

PIERRE CORBEIL,  
*Minister of Natural Resources  
and Wildlife*

---

SCHEDULE 162



<b>TERRES DU DOMAINE DE L'ÉTAT</b> <b>DÉLIMITES AUX FINS DE DÉVELOPPER</b> <b>L'UTILISATION DES RESSOURCES FAUNDIQUES</b>	
Cantons: <b>Johannebeetz, Durocôt, Des Herbières et bassin de la Rivière Pasqui</b>	
Municipalités: <b>Bas-Caraïbéz, Ajacanth et Lac-Simon</b>	
Municipalité régionale de comté: <b>Malgouère</b>	
Région administrative: <b>Côte-Nord</b>	
Notes: Les mesures indiquées sur ce document sont exprimées en unités du système international (SI). Système de coordonnées de référence: <b>SCRS92 (NAD83)</b>	
Source: Extrait des plans cadastraux de la Commission de l'arpentage et du plan de la rivière cadastrale dans partie du cadastre de la Rivière Washishou.	
Échelle: 	
Préparé à Québec, le <b>20 juin 2005</b>	
par: <b>Pierre Bernier</b> ingénieur-arpenteur	
Matrice: <b>1511</b>	
Dossier: <b>0000-0511-00-0440</b>	
Plan no.: <b>0000-0511-1-41</b>	
L'original de ce document est conservé aux archives du Bureau de l'arpenteur général du Québec du ministère des Ressources naturelles et de l'Énergie.	