

M.O., 2005**Order number AM 2005-022 of the Minister of Natural Resources and Wildlife dated 13 May 2005**

An Act respecting the conservation and development of wildlife
(R.S.Q., c. C-61.1; 2004, c. 11)

CONCERNING the Regulation to amend the Regulation respecting hunting

THE MINISTER OF NATURAL RESOURCES AND WILDLIFE,

CONSIDERING sections 54.1 and 56 of the Act respecting the conservation and development of wildlife (R.S.Q., c. C-61.1), amended respectively by sections 8 and 37 of Chapter 11 of the statutes of 2004, which provide that the Minister may make regulations on the matters set forth therein;

CONSIDERING section 164 of the Act, amended by section 35 of Chapter 11 of the statutes of 2004, which provides that a regulation made in particular under sections 54.1 and 56 of the Act is not subject to the publication requirements set out in section 8 of the Regulations Act (R.S.Q., c. R-18.1);

CONSIDERING the making of the Regulation respecting hunting by Minister's Order 99021 dated 27 July 1999 which provides in particular for the conditions for the hunting of any animal or any animal of a class of animals;

CONSIDERING that it is expedient to amend certain provisions of that Regulation;

ORDERS AS FOLLOWS:

The Regulation to amend the Regulation respecting hunting, attached hereto, is hereby made.

Québec, 13 May 2005

PIERRE CORBEIL,
Minister of Natural Resources and Wildlife

Regulation to amend the Regulation respecting hunting*

An Act respecting the conservation and development of wildlife
(R.S.Q., c. C-61.1, s. 54.1, par. 1 and s. 56, 2nd, 3rd and 4th pars; 2004, c. 11, ss. 8 and 37)

1. The Regulation respecting hunting is amended in section 13 by replacing the fourth paragraph by the following:

“The number of black bear hunting licences for non-residents for Area 13 and Areas 13 and 16, excluding the controlled territories referred to in Chapter IV of the Act respecting the conservation and development of wildlife, is limited to 720 and 157 per year respectively.”

2. Section 14 is amended by replacing “CXIX to CXXV” in the fourth paragraph as regards moose by “CXIX, CXXI to CXXV”.

3. Section 17 is amended

(1) by replacing the first paragraph by the following:

“**17.** In areas 2, 3, 4, 6, 7, 10 to 16, 18, 22 and 26 to 28, moose hunting is permitted in 2005, 2007 and 2009; in the Jaro and Mitchinamecus controlled zones, only moose with antlers and female moose more than one year old may be hunted. In the Collin and Louise-Gosford controlled zones, only moose with antlers and moose calves may be hunted. However, in 2007 and 2009 in the eastern part of Area 27 shown on the plan in Schedule XI, only moose with antlers and moose calves may be hunted.”;

(2) by striking out “Buteux-Bas-Saguenay, Lac-au-Sable, des Martres” in the third paragraph;

(3) by replacing “In the Rivière-Blanche, Wessonneau” in the third paragraph by “In the Wessonneau”.

4. Schedule I to the Regulation is amended by replacing paragraph *f* of section 1 by the following:

“(f) Caribou, valid for the part of Area 22 shown on the plan in Schedule XVII

* The Regulation respecting hunting, made by Minister's Order 99021 dated 27 July 1999 (1999, *G.O.* 2, 2451) was last amended by the regulation made by Minister's Order 2005-003 dated 2 February 2005 (2005, *G.O.* 2, 542). For previous amendments, refer to the *Tableau des modifications et Index sommaire*, Québec Official Publisher, 2005, updated to 1 March 2005.

- i. resident 2
 ii. non-resident 2”.

5. Schedule II to the Regulation is amended :

(1) by replacing paragraph *i* of section 1 by the following :

- “
 i. in area

Area	Number of licences
2 except the western part shown on the plan in Schedule IX	125
the western part of Area 2 shown on the plan in Schedule IX	375
3 except the western part shown on the plan in Schedule X	500
the western part of Area 3 shown on the plan in Schedule X	1,200
4	1,100
5 except the western part shown on the plan in Schedule XXXVIII	0
the western part of Area 5 shown on the plan in Schedule XXXVIII	4,500
6 except the northern part shown on the plan in Schedule XXXIX	200
the northern part of Area 6 shown on the plan in Schedule XXXIX	2,600
7 except the southern part shown on the plan in Schedule CXXXIV	0
the southern part of Area 7 shown on the plan in Schedule CXXXIV	1,610
the southern part of Area 8 shown on the plan in Schedule XIII	2,800
9 except the western part shown on the plan in Schedule CXXXII	0
the western part of Area 9 shown on the plan in Schedule CXXXII	550
10 except the western part shown on the plan in Schedule XVI	4,700

Area	Number of licences
the western part of Area 10 shown on the plan in Schedule XVI and Area 12	9,700
11 and the western part of Area 15 shown on the plan in Schedule CXXXIII	700
the eastern part of Area 26 shown on the plan in Schedule CXCIII	0
the southern part of Area 27 shown on the plan in Schedule CXCIV	0

”;

(2) by replacing paragraph *iv* of section 1 by the following :

- “
 iv. in the part of the territory

In the part of the territory shown on the plan in Schedule	Number of licences
XLII	8
XLIII	5
LXXIII	5
LXXIV	5
LXXV	5
LXXVI	10
LXXVII	5
LXXVIII	5
LXXIX	10
LXXX	5
LXXXIV	5
LXXXVI	5
CXXII	10
CXLIII	5
CLV	5
CLVI	5
CLXXXIX	35

”;

(3) by replacing “2 300” in paragraph *i* of section 3 by “2 900”, as regards Area 1;

(4) by striking out the Buteux-Bas-Saguenay, Lac-au-Sable and des Martres controlled zones and the corresponding number of licences in paragraph *iii* of section 3;

(5) by replacing “50” by “70” in paragraph *iii* of section 3, as regards the Wessonneau controlled zone.

6. Schedule II.1 is amended

(1) by striking out the outfitting operations 08-599, 08-704 and 08-751 and the corresponding number of licences in paragraph *i* of section 1;

(2) by replacing “3” in paragraph *i* of section 1 by “6”, as regards the number of licences corresponding to outfitting operation 08-717;

(3) by adding the following outfitting operations and numbers of licences in paragraph *i* of section 1, after outfitting operation 08-717:

“

Reference number of outfitting operation	Number of licences
08-585	6
08-640	2
08-659	5
08-744	5
08-749	4

”;

(4) by replacing “Area 16” in paragraph *ii* of section 1 by “Areas 13 and 16”;

(5) by replacing “16” and “24” in paragraph *ii* of section 1 by “71” and “35”, respectively, as the number of licences corresponding to the reference number of outfitting operations 08-599 and 08-751;

(6) by inserting the following outfitting operations and numbers of licences in paragraph *ii* of section 1 after reference number 08-599:

“

Reference number of outfitting operation	Number of licences
08-704	30

”.

7. Schedule III is amended

(1) by inserting “the eastern part shown on the plan in Schedule XI and” after “except” in Column III of subparagraph a of paragraph 3 of section 1;

(2) by adding the following subparagraphs at the end of paragraph 3 of section 1, in Columns III and IV:

“

Column III Area	Column IV Hunting season
(d) the eastern part of Area 27 shown on the plan in Schedule XI	(d) from the Saturday on or closest to 4 September to the Sunday on or closest to 19 September

”;

(3) by inserting “the eastern part shown on the plan in Schedule XI and” after “except” in Column III of subparagraph m of paragraph 4 of section 1;

(4) by adding the following subparagraphs at the end of paragraph 4 of section 1, in Columns III and IV:

“

Column III Area	Column IV Hunting season
(n) the eastern part of Area 27 shown on the plan in Schedule XI	(n) from the Saturday on or closest to 25 September to the Sunday on or closest to 10 October

”.

8. Schedule IV is amended by deleting the Buteux-Bas-Saguenay, Lac-au-Sable and des Martres controlled zones and the corresponding hunting seasons in Columns III and IV of section 1, as regards types 11 and 13 implements.

9. Schedule V is amended

(1) by replacing “XLIII” and “CX” in section 1 by “XLIV” and “CXII, CXIV”, respectively, as regards a type 13 implement;

(2) by inserting “CXX,” in section 1 after Schedule “CXVII,” as regards a type 13 implement;

(3) by inserting “, CLVII to CLXI” in section 1 after Schedule “CLIV”, as regards a type 13 implement;

(4) by adding the following part of territory and hunting season in Columns II and III of section 1, as regards a type 11 implement:

“

Column II Parts of territories	Column III Hunting seasons
Part of the territory shown on the plan in Schedule CLII	From the Saturday on or closest to 11 September to the Sunday on or closest to 26 September

”;

(5) by adding the following part of territory and hunting season in Columns II and III of section 1, as regards a type 13 implement:

“

Column II Parts of territories	Column III Hunting seasons
Part of the territory shown on the plan in Schedule CLII	From the Saturday on or closest to 2 October to the Sunday on or closest to 17 October

”;

(6) by deleting “Part of the territory shown on the plan in Schedule XLIV” and the corresponding hunting season in Columns II and III of section 1, as regards a type 11 implement;

(7) by deleting “, CXLIV” in Column II of section 2.

10. Schedule VI to the Regulation is amended by adding “(male, female, calf)” after “moose” in the “Species” column, as regards the Chic-Chocs and Dunière wildlife sanctuaries.

11. The Regulation is amended by replacing Schedules XI, XLVII, LII, LIII, XCIX, CXIV and CLVII to CLXI by Schedules XI, XLVII, LII, LIII, XCIX, CXIV and CLVII to CLXI attached to this Regulation.

12. The Regulation is amended by revoking Schedules CX, CXI and CXIII.

13. Section 4 ceases to apply as of 1 April 2008.

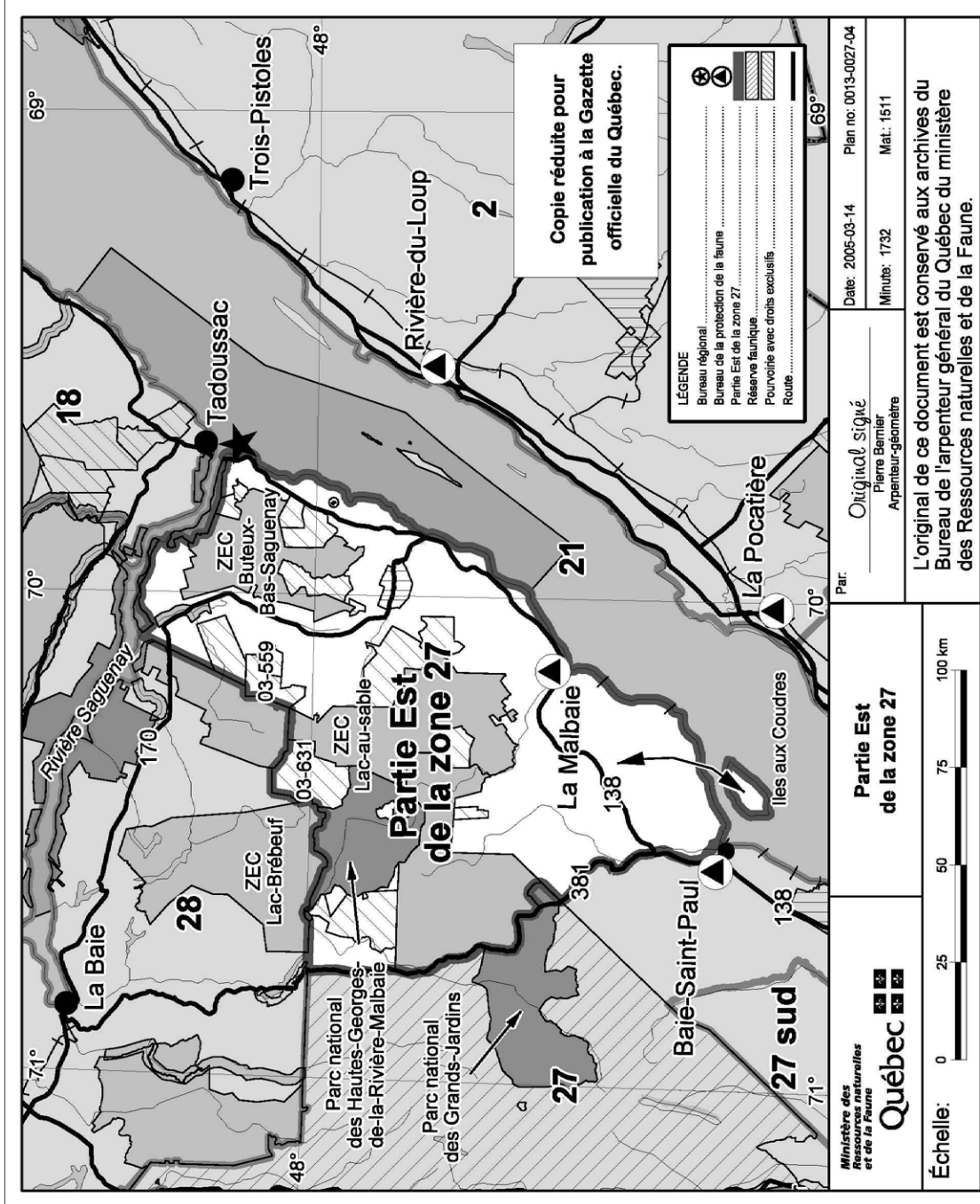
14. Paragraphs 4 and 5 of section 9 cease to apply as of 1 November 2005.

15. Section 9 of the Regulation to amend the Regulation respecting hunting* is amended by replacing “1 April 2006” by “1 April 2008”.

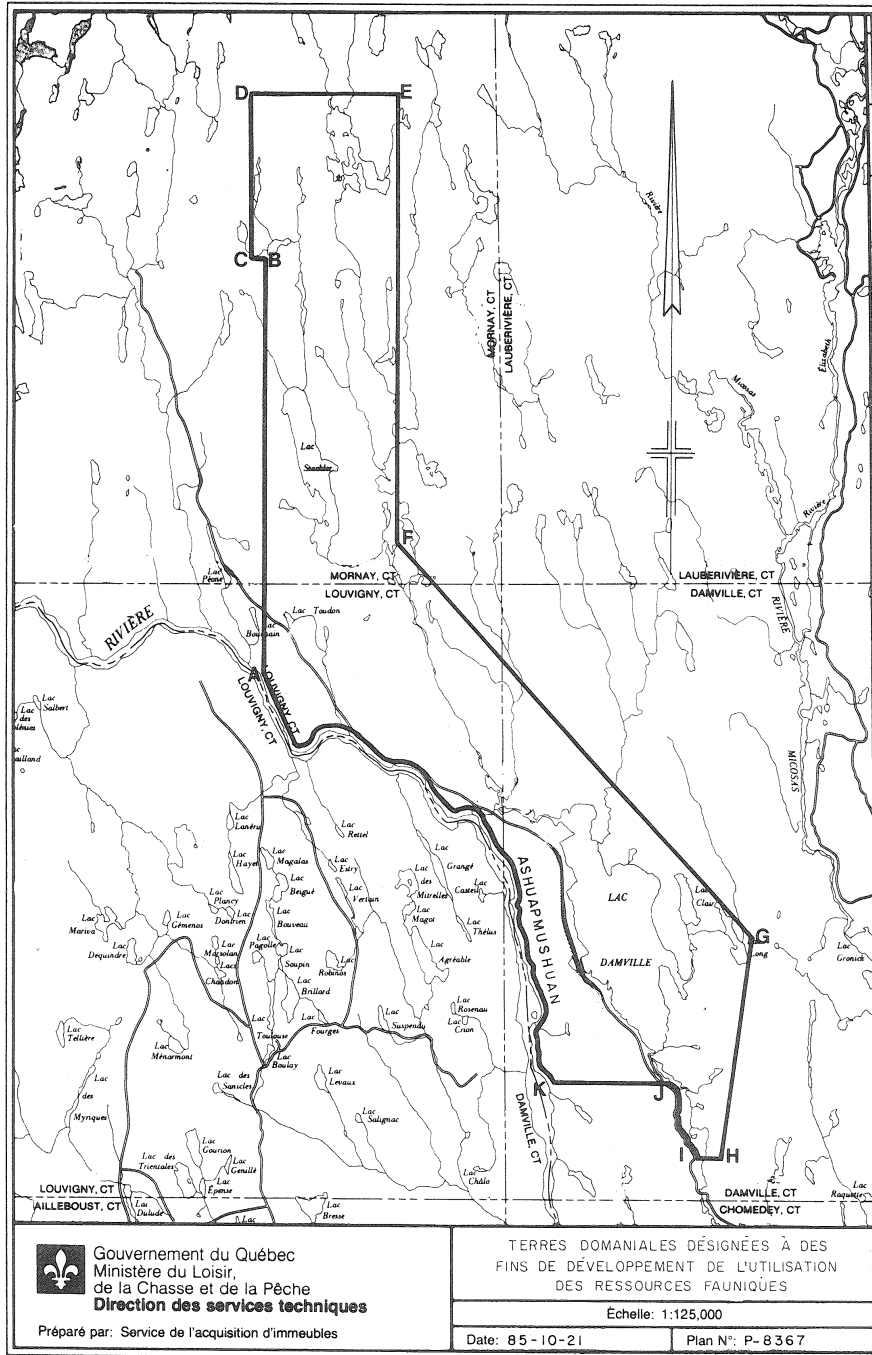
16. This Regulation comes into force on the fifteenth day following the date of its publication in the *Gazette officielle du Québec*.

* The Regulation to amend the Regulation respecting hunting was made by Minister’s Order 2004-033 dated 3 September 2004 (2004, *G.O.* 2, 2623).

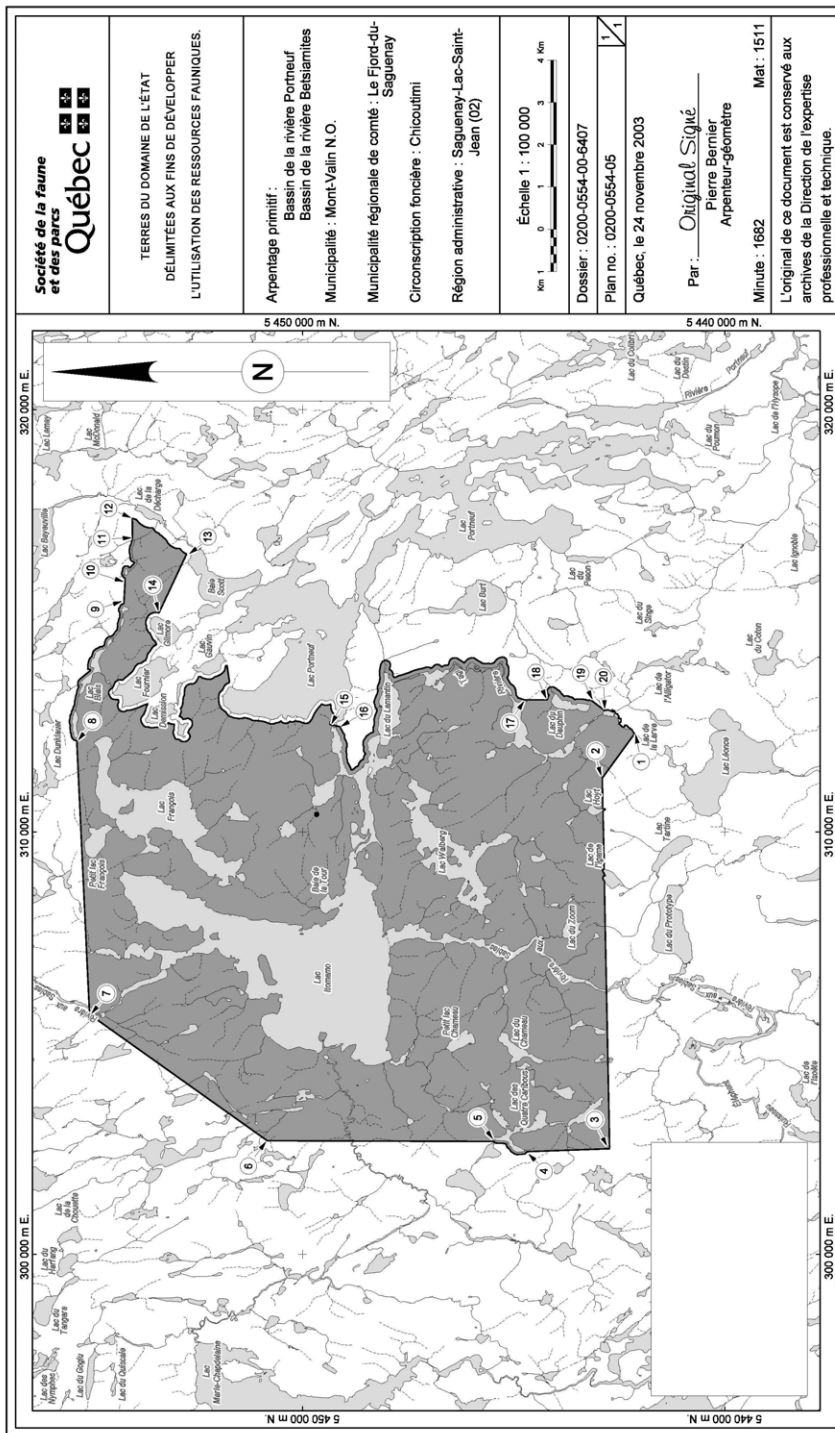
SCHEDULE XI



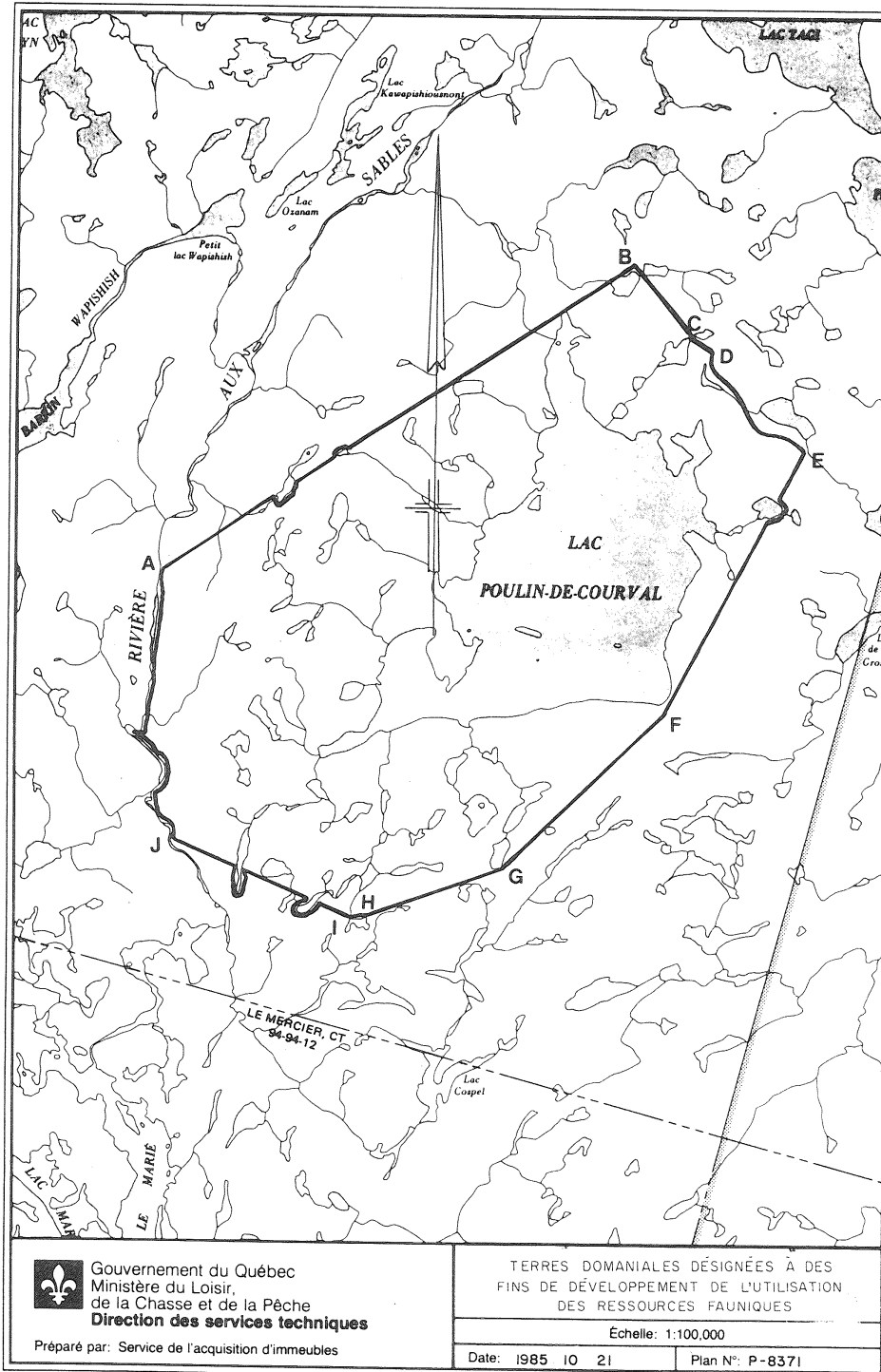
SCHEDULE XLVII



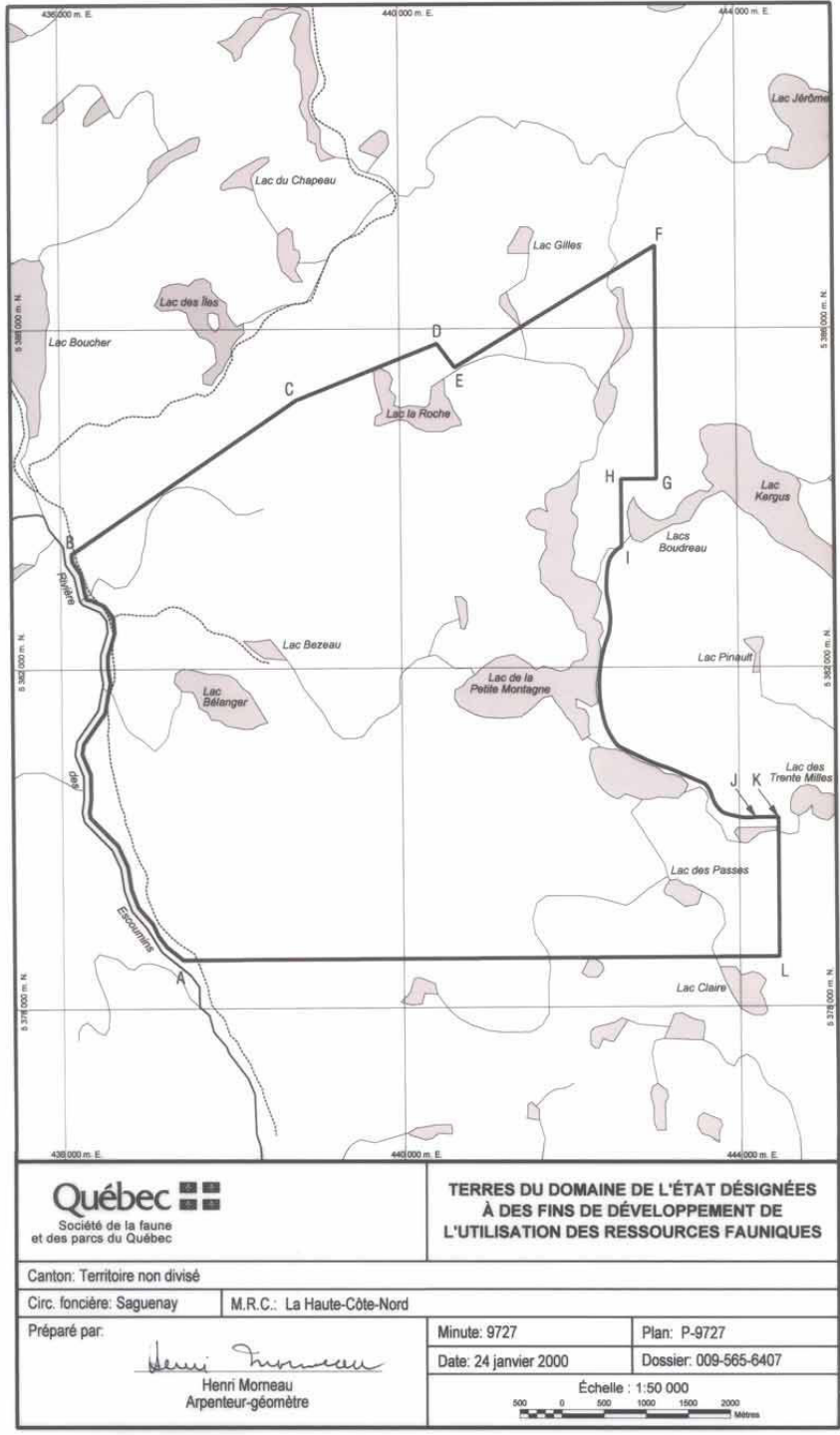
SCHEDULE LII



SCHEDULE LIII



SCHEDULE XCIX

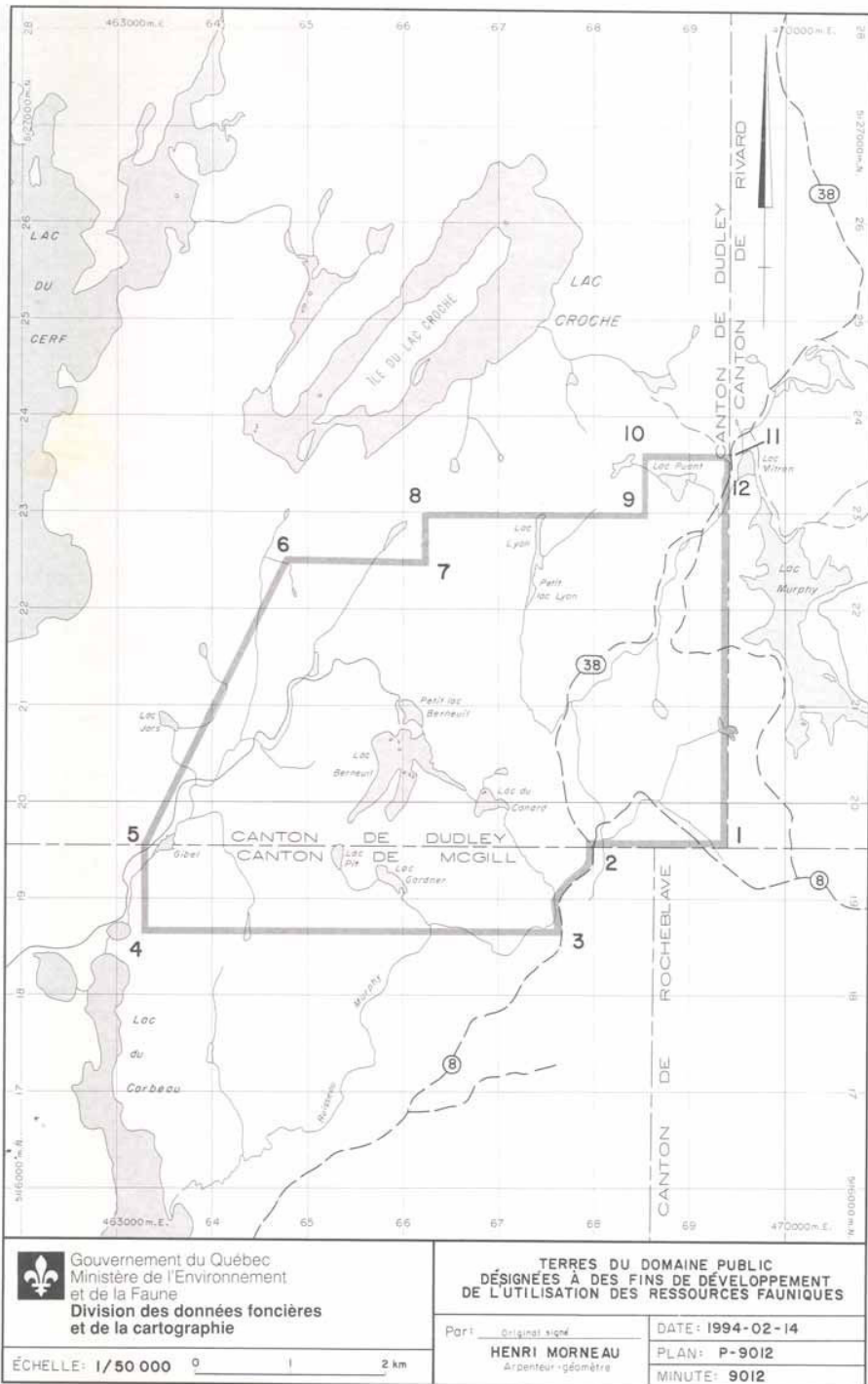


Québec
Société de la faune
et des parcs du Québec

**TERRES DU DOMAINE DE L'ÉTAT DÉSIGNÉES
À DES FINS DE DÉVELOPPEMENT DE
L'UTILISATION DES RESSOURCES FAUNIQUE**

Canton: Territoire non divisé	
Circ. foncière: Saguenay	M.R.C.: La Haute-Côte-Nord
Préparé par: <i>Henri Momeau</i> Henri Momeau Arpenteur-géomètre	Minute: 9727
	Plan: P-9727
Date: 24 janvier 2000	Dossier: 009-565-6407
Échelle : 1:50 000 500 0 500 1000 1500 2000 Mètres	

SCHEDULE CXIV




 Gouvernement du Québec
 Ministère de l'Environnement
 et de la Faune
 Division des données foncières
 et de la cartographie

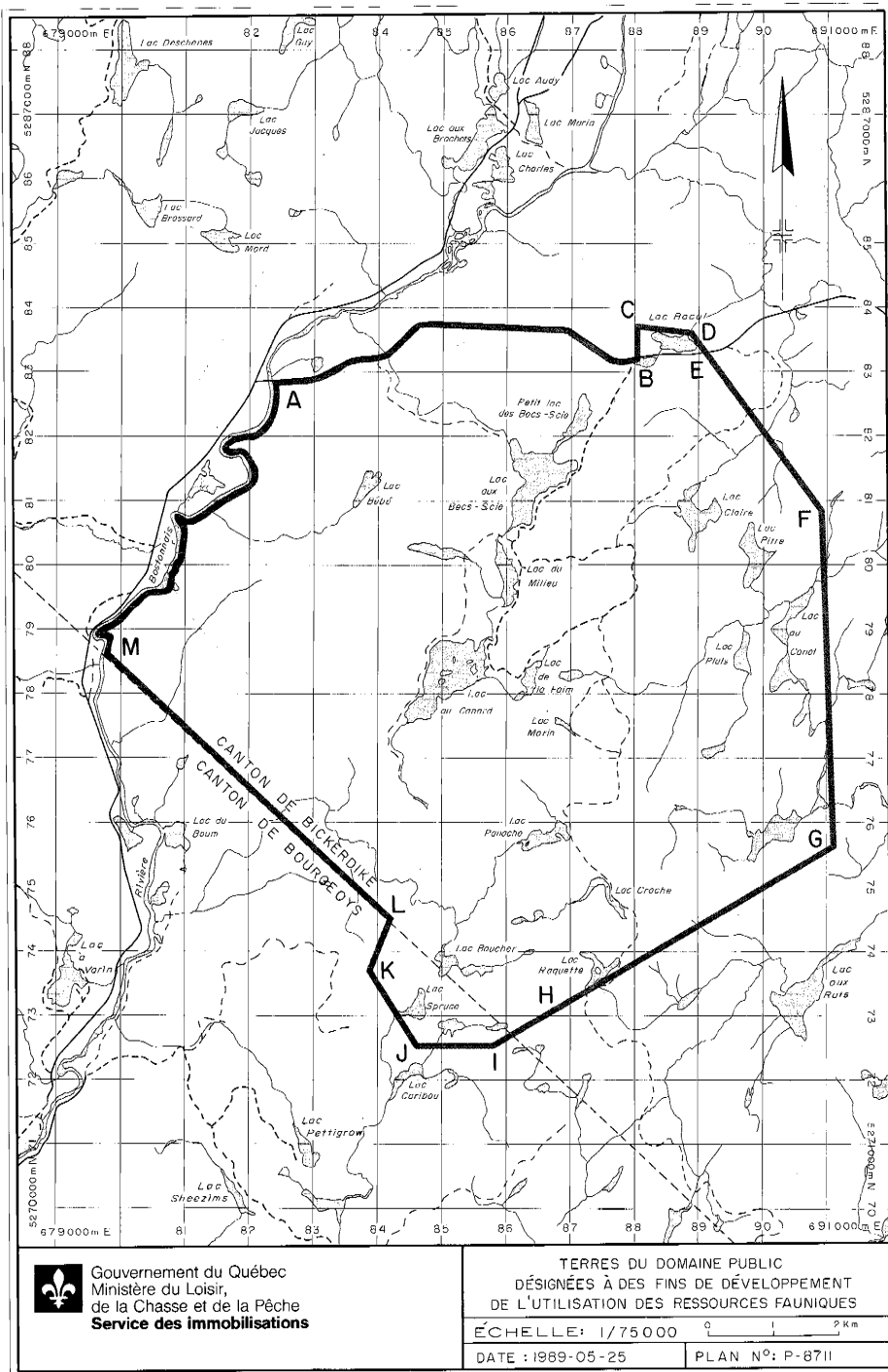
ÉCHELLE: 1/50 000 0 1 2 km


TERRES DU DOMAINE PUBLIC
 DÉSIGNÉES À DES FINS DE DÉVELOPPEMENT
 DE L'UTILISATION DES RESSOURCES FAUNIQUES

Part: Original signé
 HENRI MORNEAU
 Arpenteur-géomètre


DATE: 1994-02-14
 PLAN: P-9012
 MINUTE: 9012

SCHEDULE CLVII



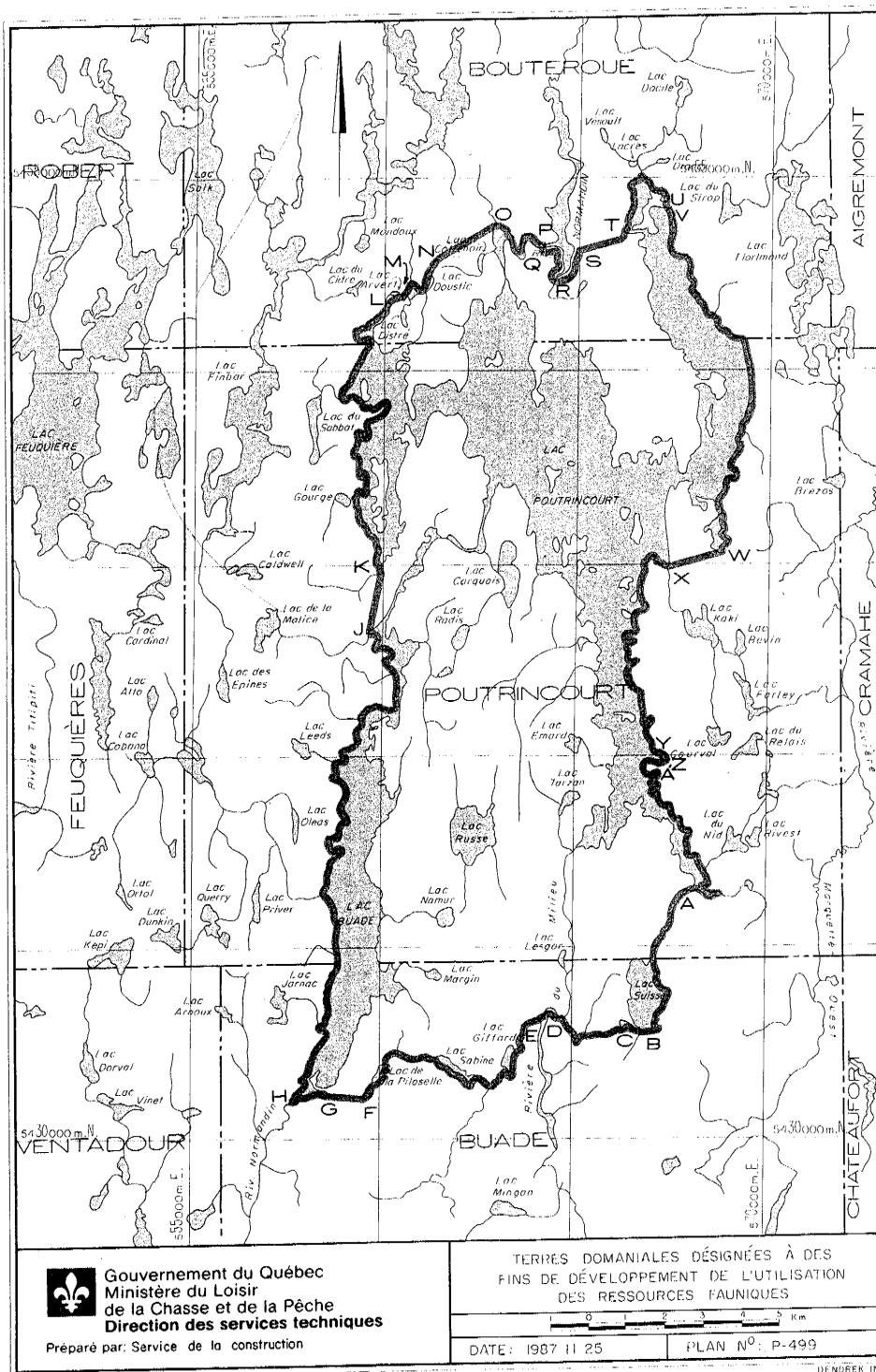
 **Gouvernement du Québec**
 Ministère du Loisir,
 de la Chasse et de la Pêche
Service des immobilisations

TERRES DU DOMAINE PUBLIC
 DÉSIGNÉES À DES FINS DE DÉVELOPPEMENT
 DE L'UTILISATION DES RESSOURCES FAUNIQUES

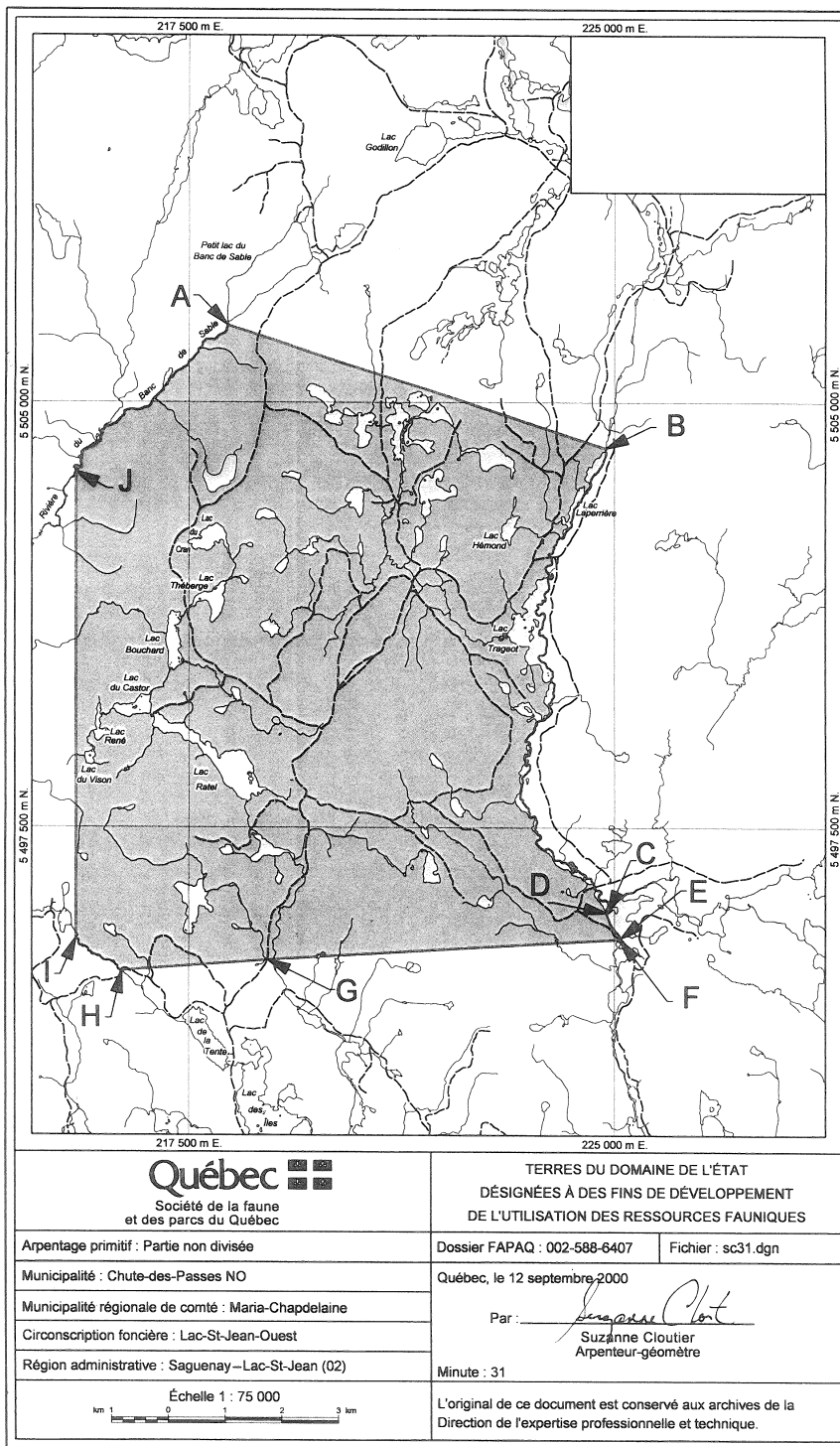
ÉCHELLE: 1/75 000 

DATE : 1989-05-25 PLAN N°: P-8711

SCHEDULE CLVIII

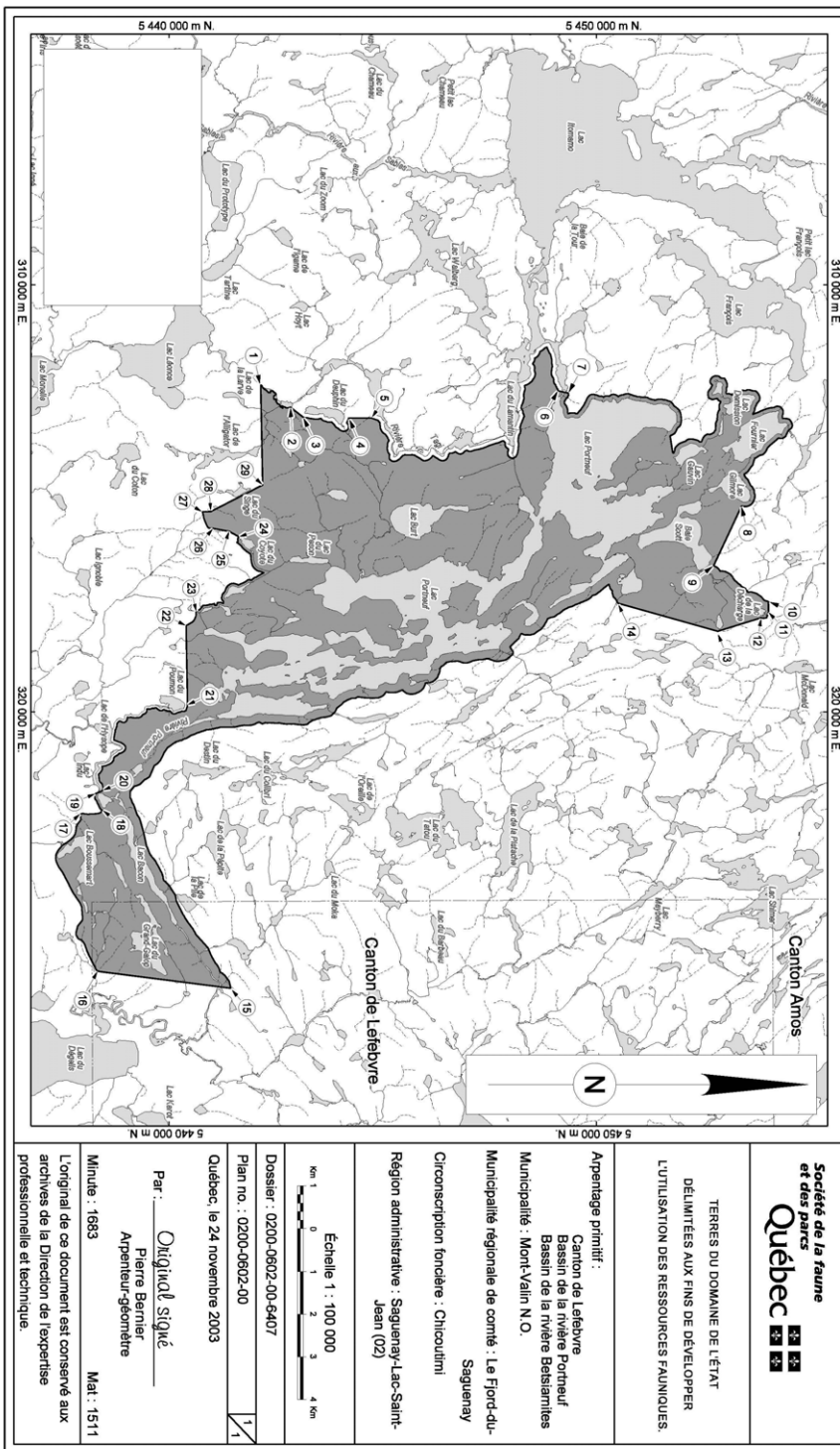


SCHEDULE CLIX



<p>Québec Société de la faune et des parcs du Québec</p>		<p>TERRES DU DOMAINE DE L'ÉTAT DÉSIGNÉES À DES FINS DE DÉVELOPPEMENT DE L'UTILISATION DES RESSOURCES FAUNIQUES</p>	
<p>Arpentage primitif : Partie non divisée</p>		<p>Dossier FAPAQ : 002-588-6407</p>	<p>Fichier : sc31.dgn</p>
<p>Municipalité : Chute-des-Passes NO</p>		<p>Québec, le 12 septembre 2000</p>	
<p>Municipalité régionale de comté : Maria-Chapdelaine</p>		<p>Par : </p> <p>Suzanne Cloutier Arpenteur-géomètre</p>	
<p>Circonscription foncière : Lac-St-Jean-Ouest</p>			
<p>Région administrative : Saguenay – Lac-St-Jean (02)</p>		<p>Minute : 31</p>	
<p>Échelle 1 : 75 000</p>		<p>L'original de ce document est conservé aux archives de la Direction de l'expertise professionnelle et technique.</p>	

SCHEDULE CLX



**Société de la faune
et des parcs
Québec**

TERRES DU DOMAINE DE L'ÉTAT
DE LIMITES AUX FINS DE DÉVELOPPER
L'UTILISATION DES RESSOURCES FAUNTIQUES.

Appentage primitif :
Canton de Letebvre
Bassin de la rivière Portneuf
Bassin de la rivière Betsiamises
Municipalité : Mont-Vain N.O.

Municipalité régionale de comté : Le Fjord-du-Saguenay

Circoscription foncière : Chicoutimi
Région administrative : Saguenay-Lac-Saint-Jean (02)

Échelle 1 : 100 000
0 1 2 3 4 km

Dossier : 0200-0602-00-6407

Plan no. : 0200-0602-00

Québec, le 24 novembre 2003

Par :
Original signé
Pierre Baillier
Appenteur-généraliste

Minute : 1693
Mat. : 1511
L'original de ce document est conservé aux
archives de la Direction de l'expertise
professionnelle et technique.

SCHEDULE CLXI

