

**M.O., 2002-013****Order of the Minister responsible for Wildlife and Parks dated 19 June 2002**

An Act respecting the conservation and development of wildlife  
(R.S.Q., c. C-61.1)

Regulation to amend the Regulation respecting hunting

THE MINISTER RESPONSIBLE FOR WILDLIFE AND PARKS,

CONSIDERING the second and third paragraphs of section 56 of the Act respecting the conservation and development of wildlife (R.S.Q., c. C-61.1), which provide that the Société may make regulations on the matters contained therein;

CONSIDERING the fifth paragraph of section 56 of the Act, which provides that a regulation made by the Société under that section must be submitted to the Minister for approval;

CONSIDERING section 164 of the Act, which provides that a regulation made by the Société under section 56 of the Act is not subject to the publication requirements set out in section 8 of the Regulations Act (R.S.Q., c. R-18.1);

CONSIDERING that the Regulation respecting hunting, which prescribes the conditions for hunting any animal or any animal of a class of animals, was made by Minister's Order 99021 dated 27 July 1999;

CONSIDERING that, by resolution No. 02-58 of its board of directors on May 30, 2002, the Société made the Regulation to amend to Regulation respecting hunting, attached to this Order;

ORDERS:

THAT the Regulation to amend the Regulation respecting hunting, attached to this Order, be approved.

Québec, 19 June 2002

RICHARD LEGENDRE,  
*Minister responsible for  
Wildlife and Parks*

**Regulation to amend the Regulation respecting hunting\***

An Act respecting the conservation and development of wildlife  
(R.S.Q., c. C-61.1, s. 54.1, par. 1, and s. 56, 2nd and 3rd pars.)

**1.** Section 17 of the Regulation respecting hunting is amended by substituting the following for the sixth paragraph:

“In Areas 3 and 17 and in the part of Area 22 shown on the plan in Schedule CXCVI, only moose with antlers may be hunted.”.

**2.** Section 23 is amended by deleting the words “with the exception of the part included in Schedule IX” in paragraph 3 after the number 23.

**3.** Section 25 is amended by deleting “Pontiac” in paragraph 2.

**4.** Section 31 is amended

(1) by deleting the words “black powder” in subparagraph *b* of paragraphs 1, 9 and 10;

(2) by deleting the words “black powder” in subparagraph *c* of paragraphs 2, 3 and 4; and

(3) by deleting the words “black powder” in subparagraph *d* of paragraph 12.

**5.** Schedule II is amended

(1) by substituting, in section 1,

— “0” for “100” in Area 2, except the western part shown on the plan in Schedule IX;

— “0” for “300” in Area 2, western part shown on the plan in Schedule IX;

\* The Regulation respecting hunting made by Minister's Order 99021 dated 27 July 1999 (1999, *G.O.* 2, 2451) was last amended by the Regulations approved by Minister's Orders 2001-026 dated 20 December 2001 (2002, *G.O.* 2, 343 and 725) and 2002-04 dated 22 March 2002 (2002, *G.O.* 2, 2140) and by the Regulation made by resolution No. 02-54 of the Société's board of directors on April 9, 2002, (2002, *G.O.* 2, 2363). For previous amendments, refer to the *Tableau des modifications et Index sommaire*, Éditeur officiel du Québec, 2002, updated to 1 March 2002.

— “760” for “700” in Area 3, western part shown on the plan in Schedule X;

— “2800” for “1000” in Area 4;

— “2500” for “890” in Area 5, western part shown on the plan in Schedule XXXVIII;

— “500” for “1000” in Area 7, southern part shown on the plan in Schedule CXXXIV;

— “2000” for “2400” in Area 8, southern part shown on the plan in Schedule XIII;

— “300” for “200” in Area 9, western part shown on the plan in Schedule CXXXII;

— “3000” for “1500” in Area 10, except the western part shown on the plan in Schedule XVI;

— “6500” for “4500” in Area 10, western part shown on the plan in Schedule XVI, and 12; and

— “1000” for “4000” in Area 11 and 15, western part shown on the plan in Schedule CXXXIII; and

(2) by substituting “120” for “150” in paragraph *iii* of section 3 for the Petawaga Controlled Zone.

#### **6.** Schedule III is amended

(1) by substituting “22, except the parts of the territories shown on the plans in Schedules CXCVI and CXCVII” for the hunting area referred to in subparagraph *g* of Column III in paragraph 1 of section 1;

(2) by substituting “22, except the parts of the territories shown on the plans in Schedules CXCVI and CXCVII” for the hunting area referred to in subparagraph *h* of Column III in paragraph 2 of section 1;

(3) by adding the following subparagraphs after subparagraphs *i* of Columns III and IV of paragraph 2 of section 1:

“

Column III Area	Column IV Hunting season
(j) the part of Area 22 shown on the plan in Schedule CXCVI	(j) from the Saturday on or closest to 25 September to the Monday on or closest to 11 October

”; and

(4) by substituting the following for Columns III and IV of section 2:

“

Column III Area	Column IV Hunting season
(a) the parts of Area 22 shown on the plans in Schedules XII and XVII	(a) from 15 November to 15 February
(b) 23, except the part of the territory shown on the plan in Schedule VIII	(b) from 1 August to 31 October from 15 February to 15 April
(c) the southern part of Area 23 shown on the plan in Schedule XVIII	(c) from 15 November to 31 March
(d) 24	(d) from 1 August to 30 September

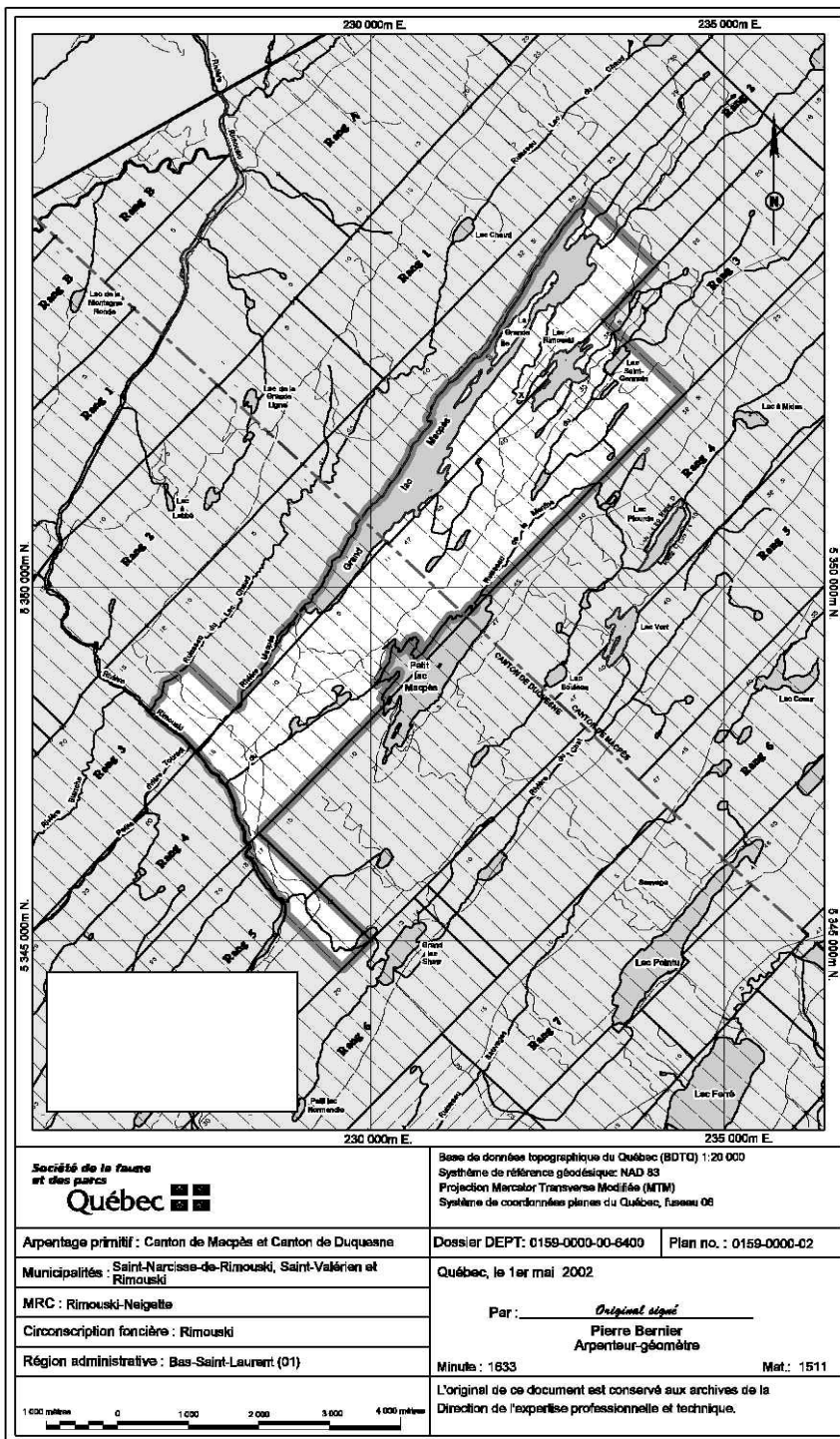
”.

**7.** Schedules XIX and CXXXIV attached to this Regulation are substituted for Schedules XIX and CXXXIV.

**8.** Schedules CXCVI and CXCVII attached to this Regulation are added at the end.

**9.** This Regulation comes into force on the fifteenth day following the date of its publication in the *Gazette officielle du Québec*.

SCHEDULE XIX



Société de la faune  
et des parcs  
**Québec**

Base de données topographique du Québec (BDTQ) 1:20 000  
Système de référence géodésique: NAD 83  
Projection Mercator Transverse Modifiée (MTM)  
Système de coordonnées planes du Québec, fuseau 06

Arpentage primitif : Canton de Macpès et Canton de Duquesne

Dossier DEPT: 0159-0000-00-6400    Plan no. : 0159-0000-02

Municipalités : Saint-Narcisse-de-Rimouski, Saint-Valérien et Rimouski

Québec, le 1er mai 2002

MRC : Rimouski-Neigette

Par : Pierre Bernier  
Pierre Bernier  
Arpenteur-géomètre

Circonscription foncière : Rimouski

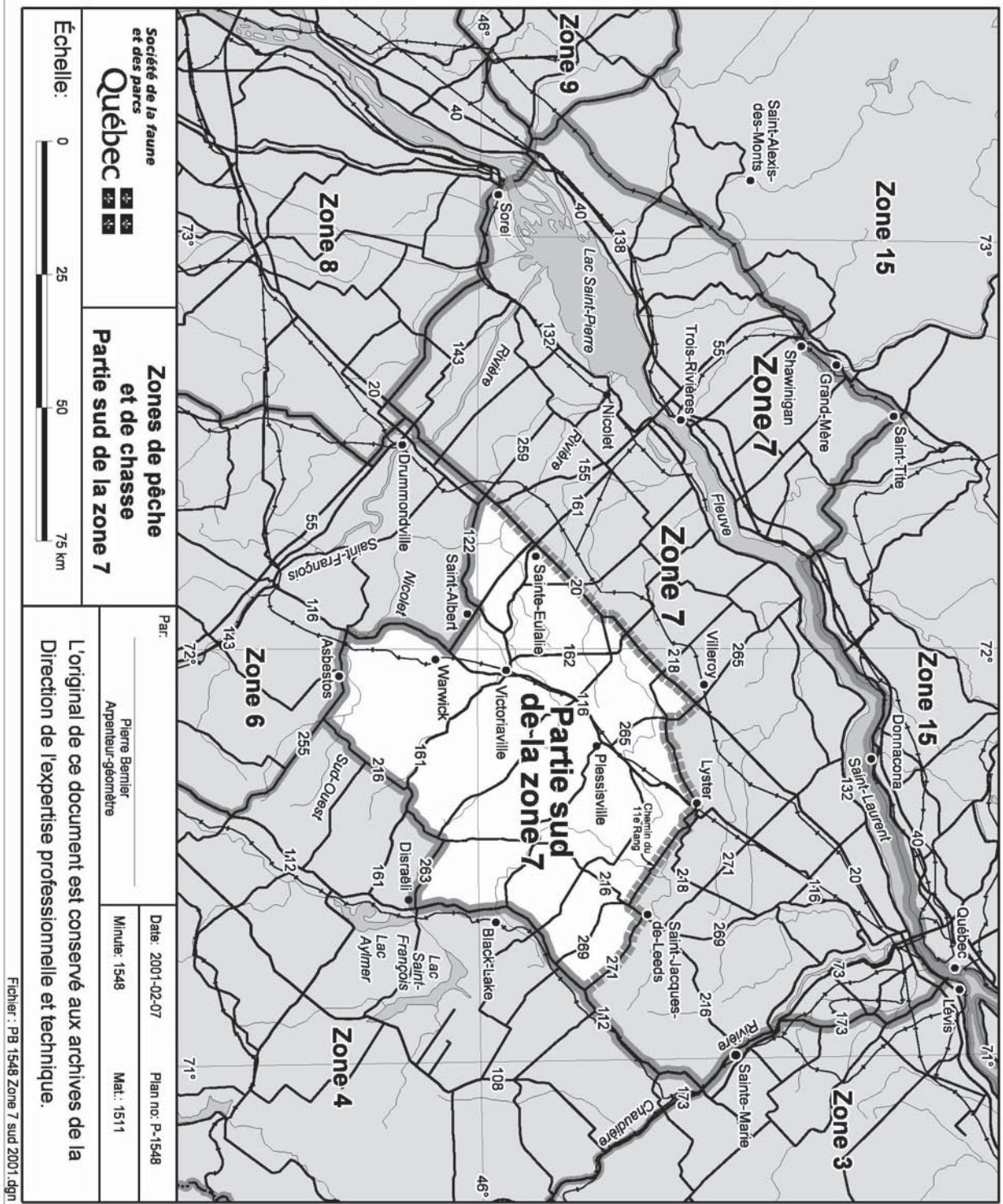
Minute : 1633    Mat. : 1511

Région administrative : Bas-Saint-Laurent (01)

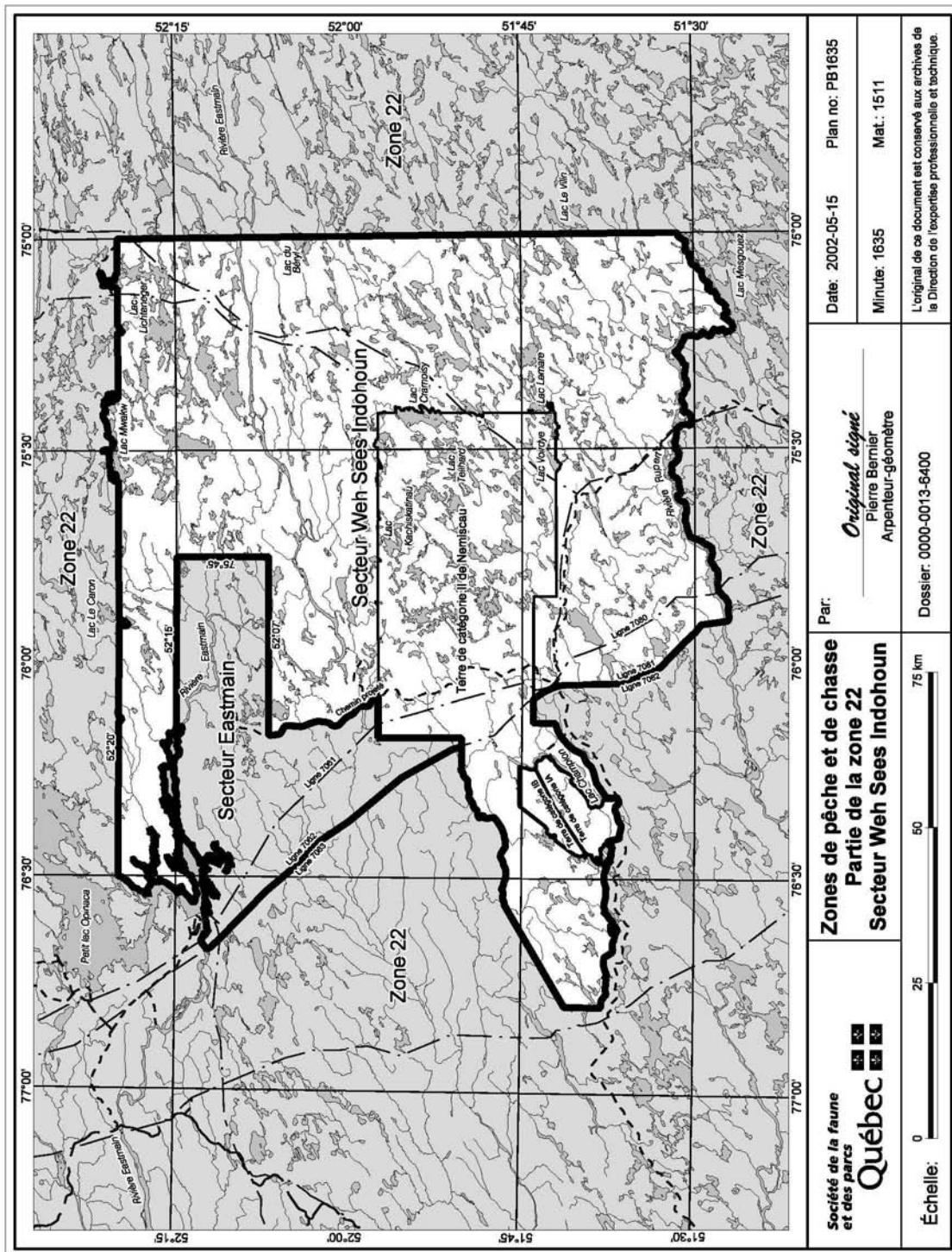
L'original de ce document est conservé aux archives de la  
Direction de l'expertise professionnelle et technique.



SCHEDULE CXXXIV



SCHEDULE CXCVI



<p><b>Société de la faune et des parcs Québec</b></p>	<p><b>Zones de pêche et de chasse</b>  <b>Partie de la zone 22</b>  <b>Secteur Weh Sées Indoehou</b></p>		<p>Date: 2002-05-15</p>	<p>Plan no: PB1635</p>
	<p>Par: <i>Original signé</i>                  Pierre Bernier                  Arpenteur-géomètre</p>		<p>Minute: 1635</p>	<p>Mat.: 1511</p>
<p>Échelle: 0 25 50 75 km</p>		<p>Dossier: 0000-0013-6400</p>	<p>L'original de ce document est conservé aux archives de la Direction de l'expertise professionnelle et technique.</p>	

SCHEDULE CXCVII

