

M.O., 2000-017**Order of the Minister responsible for Wildlife and Parks dated 7 June 2000**

An Act respecting the conservation and development of wildlife
(R.S.Q., c. C-61.1)

Delimiting areas on land in the domain of the State in view of increased utilization of wildlife resources

THE MINISTER RESPONSIBLE FOR WILDLIFE AND PARKS,

CONSIDERING that under section 85 of the Act respecting the conservation and development of wildlife (R.S.Q., c. C-61.1), amended by section 13 of Chapter 29 of the Acts of 1998 and by section 85 of Chapter 40 of the Acts of 1999, the Minister responsible for Wildlife and Parks may delimit, after consultation with the Minister of Natural Resources, areas on land in the domain of the State in view of increased utilization of wildlife resources;

CONSIDERING that it is expedient to delimit the areas on land in the domain of the State specified in appendix attached to this Order in view of increased utilization of wildlife resources;

CONSIDERING that the Minister of Natural Resources has been consulted on the issue;

ORDERS that:

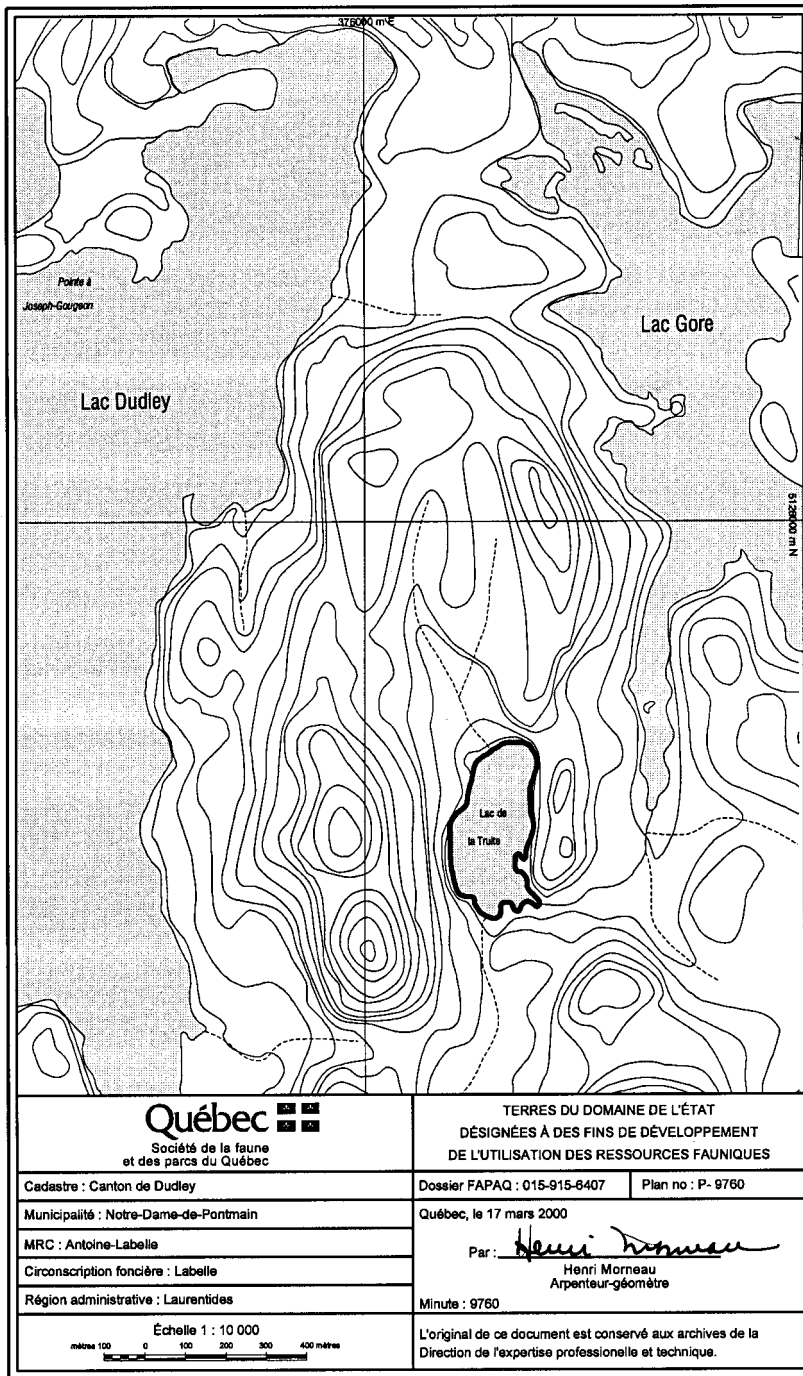
The areas on lands in the domain of the State specified in appendix attached to this Order are delimited in view of increased utilization of wildlife resources;



This Order comes into force on the day of its publication in the *Gazette officielle du Québec*.

Québec, 7 June 2000

GUY CHEVRETTE,
*Minister responsible
for Wildlife and Parks*

SCHEDULE



| | | | |
|---|--|--|--------------------------|
| <p>Québec  Société de la faune et des parcs du Québec</p> | | <p>TERRES DU DOMAINE DE L'ÉTAT DÉSIGNÉES À DES FINS DE DÉVELOPPEMENT DE L'UTILISATION DES RESSOURCES FAUNIQUES</p> | |
| <p>Cadastre : Canton de Dudley</p> | | <p>Dossier FAPAQ : 015-915-6407</p> | <p>Plan no : P- 9760</p> |
| <p>Municipalité : Notre-Dame-de-Pontmain</p> | | <p>Québec, le 17 mars 2000</p> | |
| <p>MRC : Antoine-Labelle</p> | | <p>Par : </p> | |
| <p>Circonscription foncière : Labelle</p> | | <p>Henri Morneau Arpenteur-géomètre</p> | |
| <p>Région administrative : Laurentides</p> | | <p>Minute : 9760</p> | |
| <p>Échelle 1 : 10 000 mètres 100 0 100 200 300 400 mètres</p> | | <p>L'original de ce document est conservé aux archives de la Direction de l'expertise professionnelle et technique.</p> | |

Fichier : plan 015-915.dgn