

4. The following is substituted for section 13.2:

“**13.2** The fee exigible for consulting the register using the identification number of a road vehicle is \$3.00 per number.”

5. This Regulation comes into force on the thirtieth day following the date of its publication in the *Gazette officielle du Québec*.

3041

M.O., 99023

Order of the Minister for Wildlife and Parks dated 6 August 1999

An Act respecting the conservation and development of wildlife
(R.S.Q., c. C-61.1)

CONCERNING the Rivière-Jacques-Cartier Controlled Zone

THE MINISTER FOR WILDLIFE AND PARKS,

GIVEN that the Rivière-Jacques-Cartier Controlled Zone was established by the Government by Order in Council 536-91 dated April 17, 1991;

GIVEN that under section 104 of the Act respecting the conservation and development of wildlife (R.S.Q., c. C-61.1) amended by section 17 of Chapter 29 of the Acts of 1998, the Minister for Wildlife and Parks may, after consultation with the Minister of Natural Resources, establish controlled zones on lands in the public domain for the development, harvesting and conservation of wildlife or a species of wildlife and may also include in a controlled zone any private land subject to agreement between the owner, including a municipality or an urban community, and the Minister;

GIVEN that under section 33 of the Act modifying the Act respecting the conservation and development of wildlife and the Act respecting commercial fisheries and aquaculture (1998, c. 29), every order in council made by the Government under section 104 of the Act respecting the conservation and development of wildlife before June 17, 1998 continues to be in force until it is replaced or repealed by an order of the Minister;

CONSIDERING that it is expedient to alter the territory of the Rivière-Jacques-Cartier Controlled Zone established by Order in Council 536-91 dated April 17, 1991;

ORDERS that:

The territory, whose boundaries are shown in Schedules 1, 2 and 3 attached hereto, be established as a controlled zone for the development, harvesting and conservation of anadromous Atlantic salmon under the name “Rivière-Jacques-Cartier Controlled Zone”;

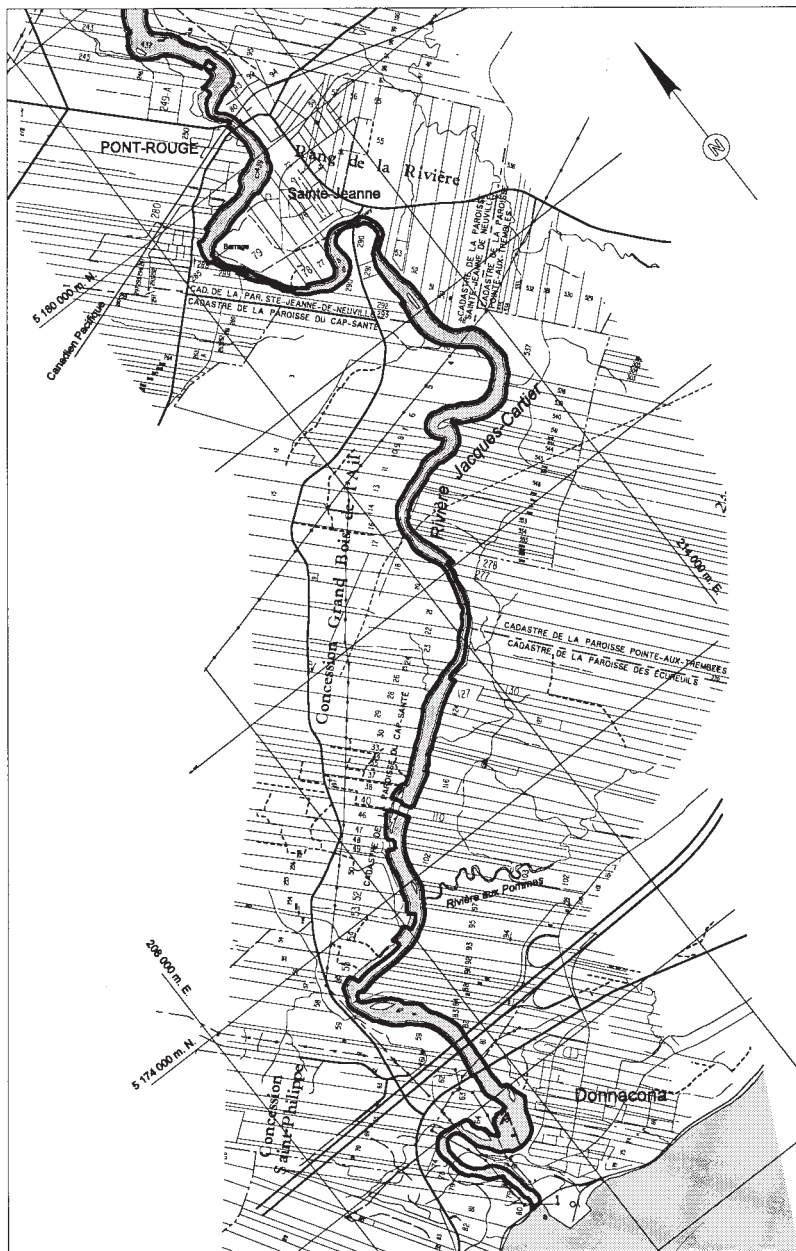
This Order be substituted for Order in Council 536-91 dated April 17, 1991;


This Order come into force on the day of its publication in the *Gazette officielle du Québec*.

Québec, August 6, 1999

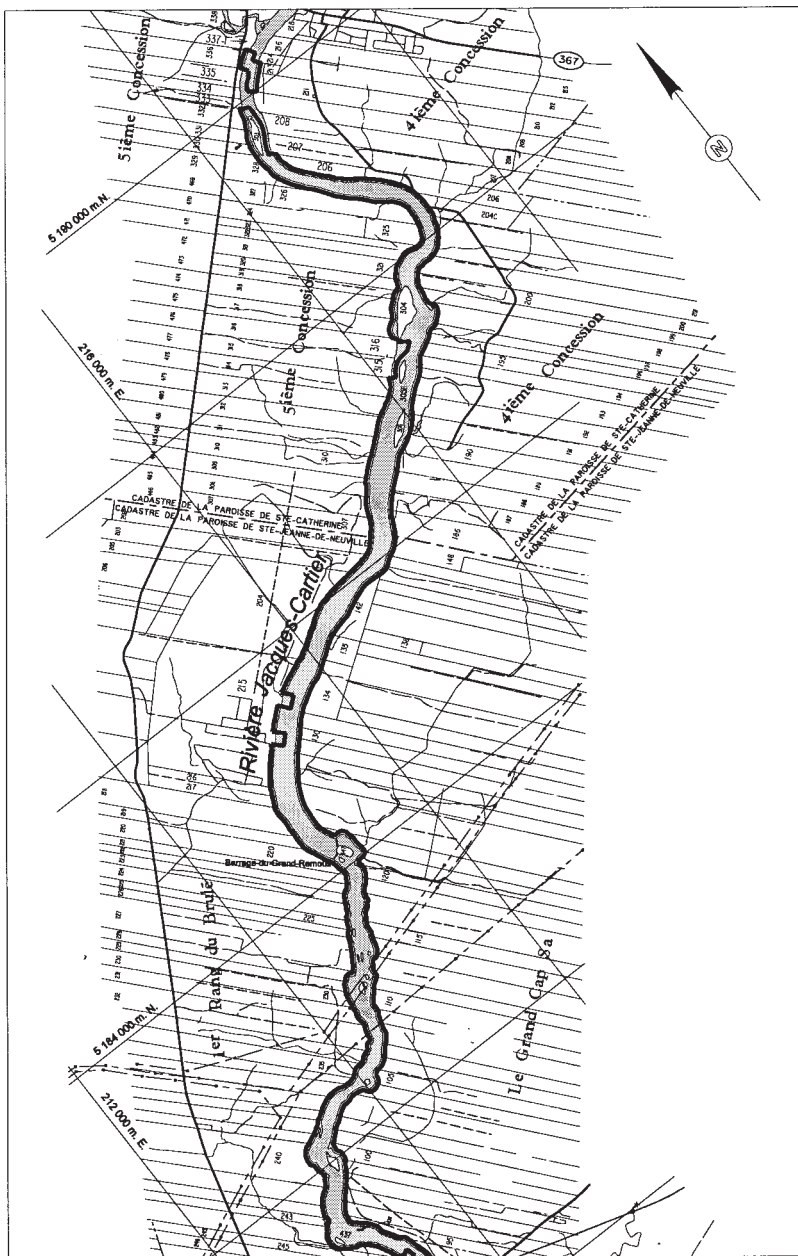
GUY CHEVRETTE,
Minister for Wildlife and Parks



SCHEDULE 1



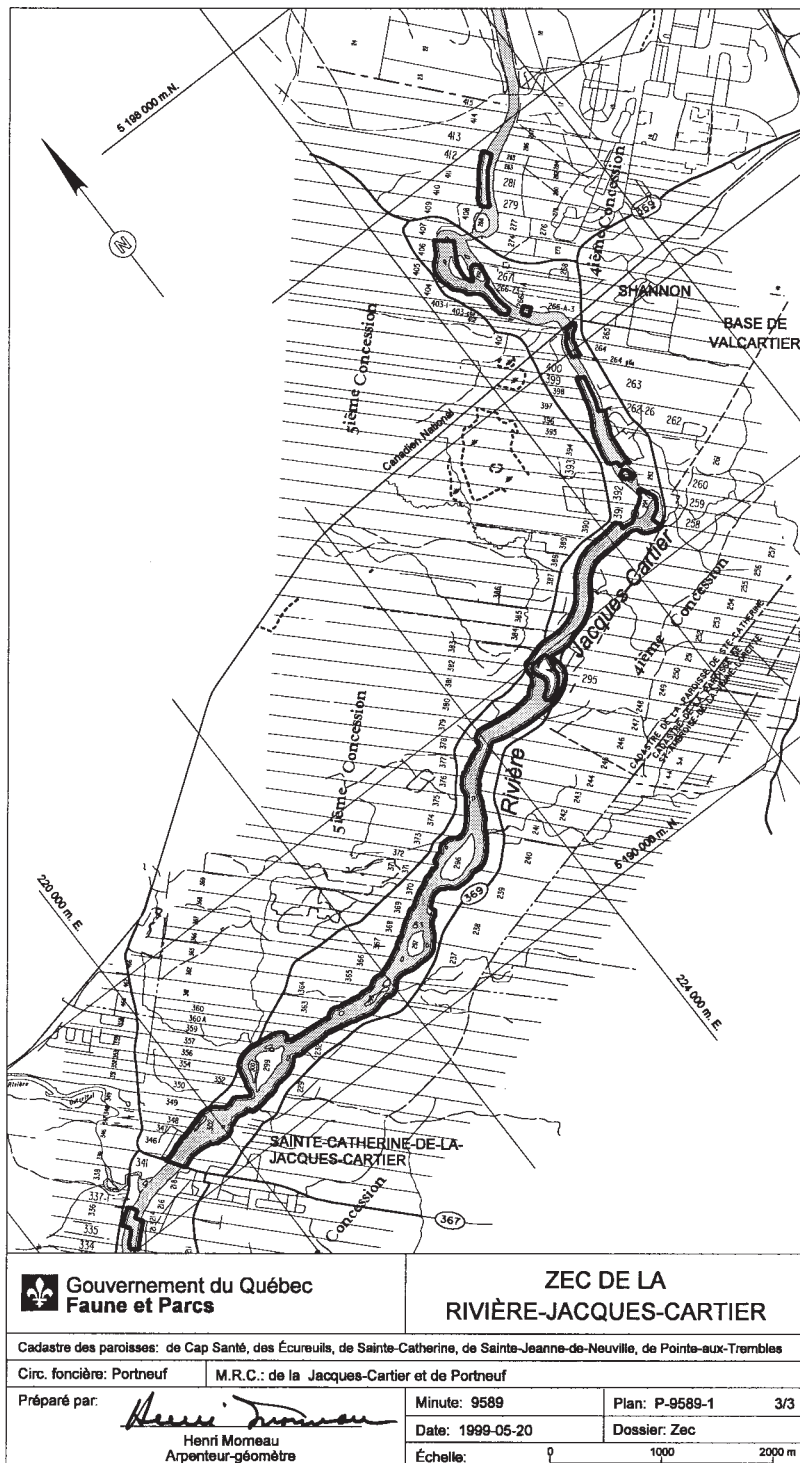
 Gouvernement du Québec Faune et Parcs		ZEC DE LA RIVIÈRE-JACQUES-CARTIER	
Cadastre des paroisses: de Cap-Santé, des Écureuils, de Sainte-Catherine, de Sainte-Jeanne-de-Neuville, de Pointe-aux-Trembles			
Circ. foncière: Portneuf		M.R.C.: de la Jacques-Cartier et de Portneuf	
Préparé par: <i>Henri Morneau</i> Henri Morneau Arpenteur-géomètre		Minute: 9589	Plan: P-9589-1 1/3
		Date: 1999-05-20	Dossier: Zec
		Échelle: 0 1000 2000 m	


SCHEDULE 2



 Gouvernement du Québec Faune et Parcs		ZEC DE LA RIVIÈRE-JACQUES-CARTIER	
Cadastre des paroisses: de Cap Santé, des Écureuils, de Sainte-Catherine, de Sainte-Jeanne-de-Neuville, de Pointe-aux-Trembles			
Circ. foncière: Portneuf		M.R.C.: de la Jacques-Cartier et de Portneuf	
Préparé par:  Henri Momeau Arpenteur-géomètre		Minute: 9589 Date: 1999-05-20 Échelle: 0 1000 2000 m	Plan: P-9589-1 2/3 Dossier: Zec


SCHEDULE 3



 **Gouvernement du Québec
Faune et Parcs**

Cadastré des paroisses: de Cap Santé, des Écureuils, de Sainte-Catherine, de Sainte-Jeanne-de-Neuville, de Pointe-aux-Trembles

Circ. foncière: Portneuf M.R.C.: de la Jacques-Cartier et de Portneuf

Préparé par: 
Henri Momeau
Arpenteur-géomètre

**ZEC DE LA
RIVIÈRE-JACQUES-CARTIER**

Minute: 9589	Plan: P-9589-1	3/3
Date: 1999-05-20	Dossier: Zec	
Échelle: 0	1000	2000 m