

M.O., 99029**Order of the Minister responsible for Wildlife and Parks dated 28 October 1999**

Delimiting areas on land in the public domain in view of increased utilization of wildlife resources

An Act respecting the conservation and development of wildlife
(R.S.Q., c. C-61.1)

THE MINISTER RESPONSIBLE FOR WILDLIFE AND PARKS,

CONSIDERING that under section 85 of the Act respecting the conservation and development of wildlife (R.S.Q., c. C-61.1), amended by section 13 of Chapter 29 of the Acts of 1998, the Minister of the Environment and Wildlife may delimit, after consultation with the Minister of Natural Resources, areas on land in the public domain in view of increased utilization of wildlife resources;

CONSIDERING that it is expedient to delimit the areas on land in the public domain specified in Schedules 1 and 2 of this Order in view of increased utilization of wildlife resources;

CONSIDERING that the Minister of Natural Resources has been consulted on the issue;

ORDERS THAT:

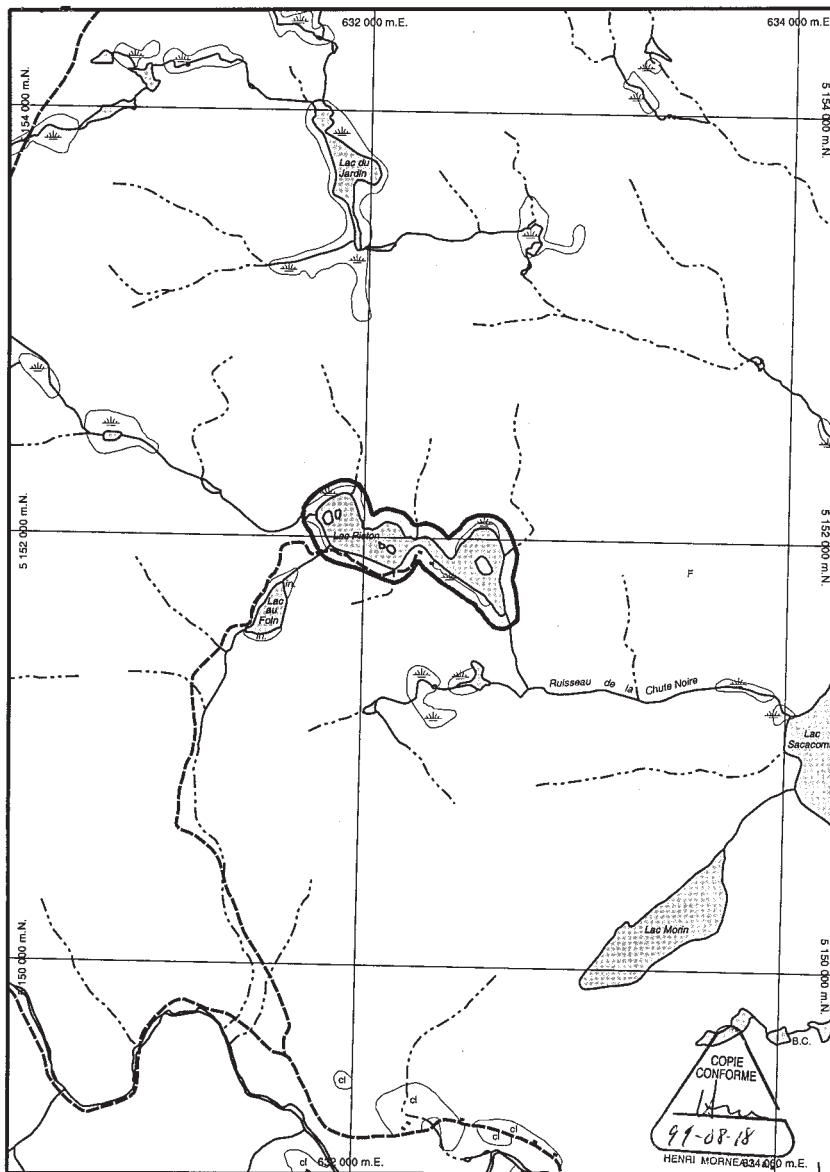
The areas on lands in the public domain specified in Schedules 1 and 2 of this Order are delimited in view of increased utilization of wildlife resources;

This Order comes into force on the day of its publication in the *Gazette officielle du Québec*.




Québec, 28 October 1999

GUY CHEVRETTE,
*Minister responsible
for Wildlife and Parks*

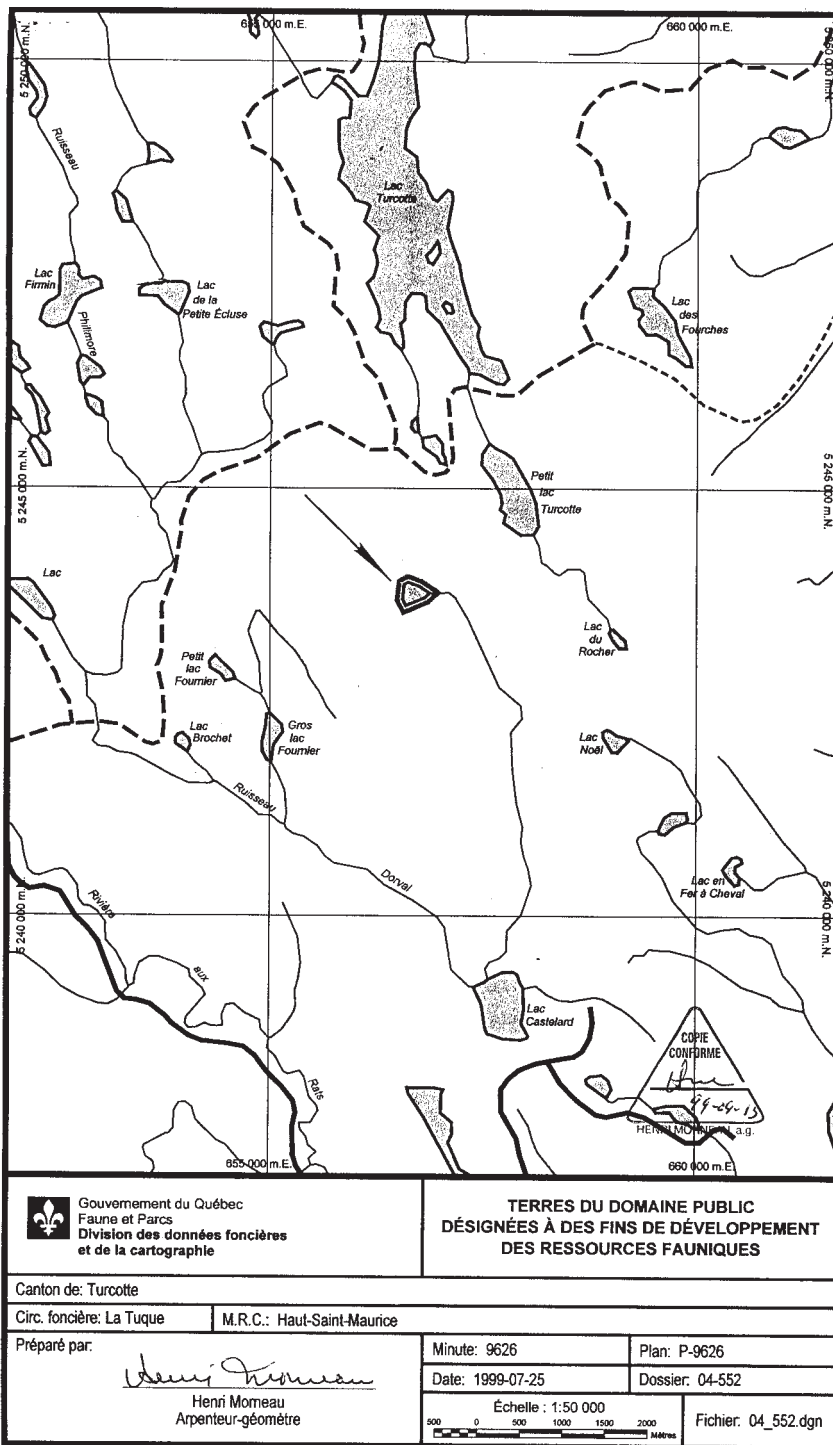
SCHEDULE 1




COPIE CONFORME
 99-08-18
 HENRI MORNEAU 634 000 m.E.

 Gouvernement du Québec Faune et Parcs Division des données foncières et de la cartographie		TERRES DU DOMAINE PUBLIC DÉSIGNÉES À DES FINS DE DÉVELOPPEMENT DES RESSOURCES FAUNIQUES	
Canton de: De Calonne			
Circ. foncière: Maskinongé		M.R.C.: Maskinongé	
Préparé par:		Minute: 9625	Plan: P-9625
 Henri Morneau Arpenteur-géomètre		Date: 1999-07-25	Dossier: 04-662
		Échelle : 1:20 000  Fichier: 04_662.dgn	

SCHEDULE 2



 Gouvernement du Québec
Faune et Parcs
Division des données foncières
et de la cartographie

**TERRES DU DOMAINE PUBLIC
DÉSIGNÉES À DES FINS DE DÉVELOPPEMENT
DES RESSOURCES FAUNIQUES**

Canton de: Turcotte

Circ. foncière: La Tuque

M.R.C.: Haut-Saint-Maurice

Préparé par:

Henri Momeau
Arpenteur-géomètre

Minute: 9626

Plan: P-9626

Date: 1999-07-25

Dossier: 04-552

Echelle : 1:50 000


Fichier: 04_552.dgn