

Gazette
officielle
^{DU}**Québec**

Part

2

No. 3

16 January 2008

Laws and Regulations

Volume 140

Summary

Table of Contents
Acts 2007
Regulations and other acts
Draft Regulations
Treasury Board
Decisions
Transport
Parliamentary Committees
Index

Legal deposit – 1st Quarter 1968
Bibliothèque nationale du Québec
© Éditeur officiel du Québec, 2008

All rights reserved in all countries. No part of this publication may be translated, used or reproduced for commercial purposes by any means, whether electronic or mechanical, including micro-reproduction, without the written authorization of the Québec Official Publisher.

Table of Contents

Page

Acts 2007

9	An Act to protect persons with regard to activities involving firearms and amending the Act respecting safety in sports	63
30	An Act to amend the Act respecting the Société de la Place des Arts de Montréal, the Act respecting the Société de télédiffusion du Québec and the Act respecting the Société du Grand Théâtre de Québec	75
49	An Act to amend the Act respecting Services Québec and other legislative provisions	87
51	An Act to amend the Act respecting the Régie de l'assurance maladie du Québec, the Health Insurance Act and the Act respecting health services and social services	93
56	An Act to amend various legislative provisions respecting municipal affairs	99
213	An Act respecting Ville de Saint-Augustin-de-Desmaures	127
	List of Bills sanctioned (13 December 2007)	59
	List of Bills sanctioned (13 December 2007)	61

Regulations and other acts

1162-2007	Québec sales tax (Amend.)	131
	Conditions governing the accreditation of manufacturers and wholesalers of medications (Amend.)	143

Draft Regulations

College Education	145
-------------------------	-----

Treasury Board

205842	Government and Public Employees Retirement Plan, An Act respecting the... — Amendments to Schedules I and II.1 — Pension Plan of Management Personnel, An Act respecting the... — Amendment to Schedule II	149
--------	--	-----

Decisions

Chief Electoral Officer — Decision pursuant to the powers conferred upon him by section 90.5 of the Act respecting elections and referendums in municipalities concerning the issuing of an authorization to vote for electors of Outremont borough, in the Ville de Montréal	153
Chief Electoral Officer — Decision pursuant to the powers conferred upon him by section 90.5 of the Act respecting elections and referendums in municipalities, concerning the entry of the names of hundred and six electors of the Ville de Québec on the list of electors	154

Transport

1176-2007	Amendment to Order in Council 98-2003 dated 29 January 2003 concerning strategic bridges under the management of the Minister of Transport	155
-----------	---	-----

Parliamentary Committees

Committee on Social Affairs — General consultation — Bill 63, An Act to amend the Charter of human rights and freedoms	285
---	-----

PROVINCE OF QUÉBEC

1ST SESSION

38TH LEGISLATURE

QUÉBEC, 13 DECEMBER 2007

OFFICE OF THE LIEUTENANT-GOVERNOR

Québec, 13 December 2007

This day, at forty-eight minutes past two o'clock in the afternoon, His Excellency the Lieutenant-Governor was pleased to sanction the following bill:

- 9 An Act to protect persons with regard to activities involving firearms and amending the Act respecting safety in sports

To this bill the Royal assent was affixed by His Excellency the Lieutenant-Governor.

PROVINCE OF QUÉBEC

1ST SESSION

38TH LEGISLATURE

QUÉBEC, 13 DECEMBER 2007


OFFICE OF THE LIEUTENANT-GOVERNOR

Québec, 13 December 2007

This day, at eighteen minutes past four o'clock in the afternoon, His Excellency the Lieutenant-Governor was pleased to sanction the following bills:

- 49 An Act to amend the Act respecting Services Québec and other legislative provisions
- 51 An Act to amend the Act respecting the Régie de l'assurance maladie du Québec, the Health Insurance Act and the Act respecting health services and social services
- 56 An Act to amend various legislative provisions respecting municipal affairs
- 213 An Act respecting Ville de Saint-Augustin-de-Desmaures

To these bills the Royal assent was affixed by His Excellency the Lieutenant-Governor.



NATIONAL ASSEMBLY

FIRST SESSION

THIRTY-EIGHTH LEGISLATURE

Bill 9

(2007, chapter 30)

**An Act to protect persons with regard to
activities involving firearms and amending
the Act respecting safety in sports**

Introduced 15 June 2007

Passed in principle 20 November 2007

Passed 13 December 2007

Assented to 13 December 2007

**Québec Official Publisher
2007**

EXPLANATORY NOTES

This bill prohibits the possession of firearms in the buildings and on the grounds of childcare facilities and educational institutions and in conveyances used for public transportation and school transportation. By government regulation, any other institution may be added to those listed in the bill.

The bill also regulates target shooting with restricted and prohibited firearms in shooting clubs and shooting ranges, in particular by requiring operators to obtain a licence. Compliance with safety regulations, and the keeping of a register of users' and members' frequentation of the facilities, are among the other requirements set forth in the bill. In addition, a person wishing to engage in target shooting must be a member of a shooting club, meet the conditions for continued membership and obtain an attestation of competency in the safe use of firearms.

Under this bill, the personnel of educational institutions, public transportation and school transportation drivers and admission attendants and persons responsible for shooting clubs and shooting ranges are required to report to police any behaviour indicating that an individual may endanger the safety of the individual or another person by the use of a firearm. Certain professionals are authorized to report such behaviour despite obligations of confidentiality and professional secrecy.

LEGISLATION AMENDED BY THIS BILL:

- Act respecting safety in sports (R.S.Q., chapter S-3.1);
- Act respecting health services and social services (R.S.Q., chapter S-4.2).

Bill 9

AN ACT TO PROTECT PERSONS WITH REGARD TO ACTIVITIES INVOLVING FIREARMS AND AMENDING THE ACT RESPECTING SAFETY IN SPORTS

THE PARLIAMENT OF QUÉBEC ENACTS AS FOLLOWS:

ACT TO PROTECT PERSONS WITH REGARD TO ACTIVITIES INVOLVING FIREARMS

1. The purpose of this Act is, among other things, to protect persons who frequent the premises of a designated institution, including the grounds of the institution and the structures standing on those grounds.

The following are designated institutions:

(1) childcare centres and day care centres within the meaning of the Educational Childcare Act (R.S.Q., chapter S-4.1.1);

(2) nursery schools within the meaning of section 153 of that Act;

(3) schools that provide childcare services, preschools, elementary and secondary schools, postsecondary colleges, general and vocational colleges, vocational training centres, adult education centres, and universities.

This Act and its regulations apply, with the necessary modifications, to premises where home childcare is provided, regardless of whether the childcare provider is a recognized home childcare provider under the Educational Childcare Act.

This Act also seeks to protect persons who use public transportation, with the exception of taxis, and those who use school transportation.

The Government may, by regulation, designate institutions other than those mentioned in the second paragraph, exempt from the application of this Act any institution mentioned in that paragraph or certain of its premises, or exempt from the application of this Act certain means of public transportation, in the cases and under the conditions that it determines.

2. No person may be in possession of a firearm within the meaning of the Criminal Code (Revised Statutes of Canada, 1985, chapter C-46) on the premises of a designated institution. This also applies to public transportation, with the exception of taxis, and to school transportation.

A person who contravenes the first paragraph is guilty of an offence and liable to a fine of \$500 to \$5,000.

3. Section 2 does not apply to public officers within the meaning of section 117.07 of the Criminal Code, to persons authorized to bear firearms for the protection of their own or another's life or for use in the course of their lawful professional activity, or to persons designated by government regulation, with regard to the responsibilities they assume or the activities they exercise and under the conditions determined in the regulation.

4. The Minister may exceptionally authorize an activity involving firearms to take place on the premises of a designated institution, in the cases, for the duration and under the conditions determined by the Minister.

5. A peace officer who has reasonable grounds to believe that a person is contravening section 2 may, without a warrant, search that person and the person's immediate environment, and seize any firearm in the person's possession.

A firearm thus seized may be detained for a period of 90 days. At the end of that period it must be given back to the owner unless that person is not in compliance with the Firearms Act (Statutes of Canada, 1995, chapter 39) or detention of the firearm is required for legal proceedings.

When a person is found guilty of an offence under section 2, the judge may, on application by the prosecuting party, declare the seized firearm to be confiscated.

The provisions of articles 129 to 141 of the Code of Penal Procedure (R.S.Q., chapter C-25.1) that relate to the custody, detention and disposition of things seized, and are complementary to and not incompatible with this section, apply with the necessary modifications.

6. A teacher, professional or other person working at a designated institution who has reasonable grounds to believe that a person is contravening section 2, or that a firearm is on the premises of the institution, must advise the police of the situation immediately. This also applies to public transportation or school transportation admission attendants and drivers with regard to persons who use such transportation.

7. A teacher or a professional occupying a management position at a designated institution who has reasonable grounds to believe that a person on the premises of the institution is behaving in such a way as to compromise the safety of that person or another person by the use of a firearm, must report that behaviour to the police, providing the latter only with such information as is required to facilitate police intervention. This also applies to public transportation or school transportation admission attendants and drivers with regard to persons who use such transportation.

8. A professional referred to in the second paragraph who, in the course of exercising his or her profession, has reasonable grounds to believe that a person is behaving in such a way as to compromise the safety of that person or another person by the use of a firearm, is authorized to report that behaviour to the police, providing the latter only with such information as is required to facilitate police intervention, including information protected by professional secrecy and despite any provision binding the professional to maintain confidentiality, particularly in matters regarding health and social services.

For the purposes of this section, a professional is

- (1) a physician;
- (2) a psychologist;
- (3) a vocational guidance counsellor or psychoeducator;
- (4) a nurse; or
- (5) a social worker or marriage and family therapist.

The Government may, by regulation, make the provisions of the first paragraph applicable to a professional not mentioned in the second paragraph.

A professional referred to in this section who is in the situation described in this section is not required to comply with section 6.

9. A director of an institution that operates a hospital centre or local community service centre within the meaning of the Act respecting health services and social services (R.S.Q., chapter S-4.2), or a person designated by the director, must report to the police any instance of a person being treated in the institution for an injury caused by a projectile from a firearm, specifying only the person's identity, if known, and the name of the institution. This information is communicated orally and as soon as is practicably possible, considering the importance of not hampering the treatment of the person concerned or disrupting the normal course of the institution's activities.

The Government may, by regulation,

(1) in the cases and under the conditions it determines, make other health establishments or private health facilities operated by physicians subject to the obligation to report to the police as set out in the first paragraph, which private health facilities must designate a person within the facility to assume that obligation;

(2) determine any other information to be reported to the police to facilitate their intervention; and

(3) specify any other requirement regarding a report to the police.

10. A person cannot be prosecuted for acts performed in good faith in accordance with sections 6 to 9.

No person may divulge or be compelled to divulge the identity of a person who acts in accordance with those sections, despite section 88 of the Act respecting Access to documents held by public bodies and the Protection of personal information (R.S.Q., chapter A-2.1).

11. The clerk of the Court of Québec must inform the chief firearms officer immediately of an application referred to in article 778 of the Code of Civil Procedure (R.S.Q., chapter C-25) relating to a person whose mental state presents a danger to that person or to other persons and provide the chief firearms officer with the name, address and date of birth of the person and with the court file number. The chief firearms officer must verify whether the person is in possession of a firearm, has access to a firearm or holds a licence to acquire a firearm. If the verification proves negative, the chief firearms officer must destroy the information five years after being so informed.

At the request of the chief firearms officer, the clerk confirms whether or not a person identified by the officer and applying for a licence or authorization under the Firearms Act has previously been the subject of an application referred to in article 778 of the Code of Civil Procedure. If so, the clerk provides the chief firearms officer with the court file number relating to the application.

The chief firearms officer is the person designated by the Minister of Public Security to act as such in Québec under the Firearms Act.

12. Any person who contravenes a regulation under this Act, other than a regulation under section 9, is guilty of an offence and liable to a fine of \$500 to \$5,000.

13. The Minister of Public Security is responsible for the administration of this Act.

ACT RESPECTING SAFETY IN SPORTS

14. The Act respecting safety in sports (R.S.Q., chapter S-3.1) is amended by inserting the following chapter after Chapter V.2:

“CHAPTER V.3**“TARGET SHOOTING****“DIVISION I****“SHOOTING CLUB AND SHOOTING RANGE**

“46.24. No person may operate a shooting club or shooting range without a licence from the Minister of Public Security.

A shooting club is a sports body whose activities consist in the practice of the sport of target shooting, or the holding of target shooting competitions, with restricted or prohibited firearms.

A shooting range is a place designed or adapted for safe target shooting with restricted or prohibited firearms on a regular and structured basis, but does not include a shooting range exempted from the obligation to be approved under the Firearms Act (Statutes of Canada, 1995, chapter 39) or the regulations.

The terms “restricted firearm” and “prohibited firearm” have the meanings assigned to them by section 84 of the Criminal Code (Revised Statutes of Canada, 1985, chapter C-46).

“46.25. The Minister issues a shooting club licence, covering the shooting ranges that the club is authorized to operate, or a shooting range licence to a person that meets the conditions and pays the duties and fees prescribed by government regulation. Only a non-profit body may be issued a shooting club licence.

The Minister may refuse to issue a licence if, in the Minister’s view, it is in the interest of public safety to do so.

“46.26. A licence is issued for a five-year period; it may be renewed for the same period, if the conditions for the issuance of the initial licence are met and the duties and fees prescribed by government regulation are paid.

Where special circumstances justify it, the Minister may determine that a licence is to be valid for a shorter period.

“46.27. Shooting club licences and shooting range licences cannot be transferred.

“46.28. Licence holders must keep a register of the use made of their premises by the members and users. This register must contain the dates and times of arrival and departure of each member and user, as well as any other information prescribed by government regulation.

On being requested to do so, licence holders must send to the Minister any information contained in the register the latter may require, within the time specified by the Minister.

“46.29. Holders of a shooting club licence must revoke or refuse to renew the membership of a person who, for at least one year, has not practised the sport of target shooting at the shooting range to which membership gives access, unless the person shows a new attestation to the effect that the person has passed a competency test in the safe use of restricted firearms or prohibited firearms, or shows proof of having, during the past year, practised the sport of target shooting at a shooting range that is approved under the Firearms Act (Statutes of Canada, 1995, chapter 39) or maintained under the National Defence Act (Revised Statutes of Canada, 1985, chapter N-5). This also applies when a member of a shooting club does not renew his or her membership on its expiry.

Licence holders must inform the Minister as soon as practicable of the identity of any person whose membership is revoked or not renewed.

“46.30. A licence holder must ensure compliance with the requirements set out in sections 46.41 and 46.42.

“46.31. A licence holder or person responsible for a shooting club or shooting range must immediately report to the police any behaviour of a member or user with a firearm that may compromise the safety of that person or another person, providing the police only with such information as is required to facilitate police intervention.

A person cannot be prosecuted for acts performed in good faith in accordance with this section.

No person may divulge or be compelled to divulge the identity of a person who acts in accordance with this section, despite section 40 of the Act respecting the protection of personal information in the private sector (chapter P-39.1).

“46.32. The Minister may appoint the inspectors required to verify compliance with this chapter and the regulations under this chapter.

Inspectors thus appointed may, in the exercise of their duties,

(1) enter a shooting club or shooting range at any reasonable time in order to run tests, take photographs, make recordings or examine the equipment and installations occupying the premises or used for competitions;

(2) examine and copy the licence holder's books, registers, accounts, files and other documents;

(3) demand any information relating to the application of this chapter and the regulations under this chapter;

(4) require a person to prove his or her membership in a shooting club; and

(5) require a person on the premises to give reasonable assistance and to accompany the inspector on the inspection of the premises.

“46.33. The Minister may also appoint persons to investigate offences against this chapter and the regulations under this chapter.

“46.34. Persons carrying out an inspection or investigation must, on request, show a certificate of authority signed by the Minister.

“46.35. It is forbidden to hinder an inspector in the exercise of his or her duties in any way, to deceive or attempt to deceive an inspector through concealment or by making false or misleading declarations, or to refuse to provide documents or information an inspector may require under this division or a regulation under this division. This also applies in the case of an investigator.

“46.36. Inspectors and investigators cannot be prosecuted for acts performed in good faith in the exercise of their duties.

“46.37. The Minister may modify, suspend, cancel, revoke or refuse to renew the licence of a licence holder who

(1) has been found guilty of an offence against this division or a regulation under this division;

(2) no longer meets the conditions for a licence to be issued;

(3) does not meet the requirements set out in sections 46.28 to 46.31;

(4) is not ensuring compliance with a safety regulation under this Act;

(5) did not obtain approval under the Firearms Act (Statutes of Canada, 1995, chapter 39) within 12 months following the date the licence was issued, or is no longer approved under that Act;

(6) is not in operation within 12 months following the date the approval is granted, or has ceased operations permanently or for at least 12 months; or

(7) represents, in the Minister’s view, a risk to public safety.

“46.38. The Minister must, before modifying, suspending, cancelling, revoking or refusing to issue or renew a licence, notify the applicant or licence holder in writing as prescribed by section 5 of the Act respecting administrative justice (chapter J-3) and grant the applicant or licence holder at least 10 days following receipt of notification to submit observations.

The Minister gives written notice of the decision, including reasons, to the applicant or licence holder.

“46.39. The application of sections 20 and 21, 26 to 30 and 47 to 53 with regard to the sport of target shooting covered by this chapter is under the authority of the Minister of Public Security, with the necessary modifications.

“46.40. With the exception of the power to adopt or amend a regulation, the Minister may entrust all or part of the Minister’s responsibilities under this division to any person the Minister designates.

“DIVISION II

“MEMBERS OF A SHOOTING CLUB AND USERS OF A SHOOTING RANGE

“46.41. No person may frequent a shooting range to use a restricted firearm or a prohibited firearm without being a member of a shooting club or being invited under the immediate supervision of a member.

This section does not apply to public officers within the meaning of section 117.07 of the Criminal Code (Revised Statutes of Canada, 1985, chapter C-46).

“46.42. To be a member of a shooting club, the applicant must take a competency test in the safe practice of the sport of target shooting with restricted firearms or prohibited firearms and provide the operator with an attestation showing that the applicant has passed the test. The subjects covered by the test are determined by regulation of the Minister and the test is supervised by an instructor appointed by the Minister or appointed by a person designated by the Minister. The attestation is issued by the instructor.

With regard to the persons they test, instructors are subject to the same obligation to report unsafe behaviour as are shooting club members under section 46.43. Licence holders and persons responsible for shooting clubs or shooting ranges are subject to the same obligation to report unsafe behaviour as is provided for in section 46.31. These persons also enjoy the same protections as are granted in those sections.

The Minister may, by regulation, require members to take and successfully complete any form of training, at the times determined by the Minister.

“46.43. A member of a shooting club or user of a shooting range must immediately report to the licence holder or the person responsible for the shooting club or shooting range any behaviour of another member or user with a firearm that may compromise the safety of that person or another person.

A person cannot be prosecuted for acts performed in good faith in accordance with this section.

No person may divulge or be compelled to divulge the identity of a person who acts in accordance with this section, despite section 40 of the Act respecting the protection of personal information in the private sector (chapter P-39.1).”

15. Section 53.1 of the Act is amended

(1) by inserting “or 46.25” after “in section 46” and “or 46.37” after “in section 46.1”;

(2) by inserting “of the board or, if applicable, of the Minister of Public Security,” after “contest the decision”;

(3) by adding the following paragraph:

“When assessing the facts or the law, the Tribunal may not substitute its assessment of public security for that made by the Minister of Public Security in making a decision under section 46.25 or 46.37.”

16. Section 58 of the Act is amended by adding the following paragraph at the end of the second paragraph:

“(3) the contravention, by a member of a shooting club or user of a shooting range, of the first paragraph of section 46.43.”

17. Section 60.1 of the Act is amended by replacing “and 46.2.2” by “, 46.2.2, 46.32 and 46.33”.

18. Section 73 of the Act is amended by replacing “Chapter V” by “Chapters V and V.3”.

19. Section 19 of the Act respecting health services and social services (R.S.Q., chapter S-4.2) is amended by adding the following paragraph at the end:

“(10) in the cases and for the purposes set out in sections 8 and 9 of the Act to protect persons with regard to activities involving firearms and amending the Act respecting safety in sports (2007, chapter 30).”

AMENDING, TRANSITIONAL AND FINAL PROVISIONS

20. Section 48 of the Educational Childcare Regulation, made by O.C. 582-2006 (2006, G.O. 2, 2161), is amended by replacing “and 86” in subparagraph *c* of paragraph 5 by “, 86 and 97.1”.

21. Section 60 of the Regulation is amended by adding the following paragraph at the end:

“(14) a copy of the registration certificate for any firearm kept in the residence where the childcare is to be provided.”

22. The Regulation is amended by inserting the following section after section 97:

“**97.1.** If a firearm is kept in the residence where childcare is provided, the home childcare provider must ensure that it is stored out of the sight and reach of the children. In addition, the home childcare provider must notify the parents of this in writing, and send a copy of the notice, duly signed by the parents, to the coordinating office that recognized the provider.”

23. If on (*insert the date of coming into force of section 2*) a firearm is kept in a residence where home childcare is provided, the home childcare provider has until (*insert the date occurring 90 days after the date of coming into force of section 2*) to comply with paragraph 14 of section 60 and section 97.1 of the Educational Childcare Regulation, enacted by sections 21 and 22 of this Act.


24. An operator of a shooting club or shooting range in operation on the date of coming into force of section 46.24 of the Act respecting safety in sports, enacted by section 14 of this Act, may continue operations provided the operator obtains, in accordance with this Act, a shooting club licence or shooting range licence within one year of the date of coming into force of the regulation provided for in section 46.25 of the Act respecting safety in sports, enacted by section 14 of this Act.

25. Members of shooting clubs have one year as of the coming into force of the regulation provided for in section 46.42 of the Act respecting safety in sports, enacted by section 14 of this Act, to provide a shooting club operator with an attestation to the effect that they have passed a competency test in the safe practice of the sport of target shooting with restricted firearms or prohibited firearms.

26. Sports federations and unaffiliated sports bodies must have their safety regulations on target shooting with restricted or prohibited firearms approved by the Minister of Public Security on or before (*insert the date occurring three months after the date of coming into force of this section*).

If a sports federation or unaffiliated sports body fails to have its safety regulations approved by the Minister within the prescribed time, the Minister may adopt the regulations in its place. Such regulations are deemed to have been adopted by the federation or body and to have been approved by the Minister.

27. The provisions of this Act come into force on the date or dates to be set by the Government but not later than 1 September 2008.



NATIONAL ASSEMBLY

FIRST SESSION

THIRTY-EIGHTH LEGISLATURE

Bill 30
(2007, chapter 26)

**An Act to amend the Act respecting the Société de
la Place des Arts de Montréal, the Act respecting
the Société de télédiffusion du Québec and the
Act respecting the Société du Grand Théâtre de
Québec**

**Introduced 17 October 2007
Passed in principle 30 October 2007
Passed 29 November 2007
Assented to 4 December 2007**

**Québec Official Publisher
2007**

EXPLANATORY NOTES

The purpose of this bill is to make the Société de la Place des Arts de Montréal, the Société de télédiffusion du Québec and the Société du Grand Théâtre de Québec subject to the Act respecting the governance of state-owned enterprises and to include new, specially adapted governance rules in each Société's constituting Act.

These new rules affect such aspects as the composition of the board of directors, at least two thirds of whose members, including the chair, must qualify as independent directors.

New rules are also to apply to the functioning of the board of directors, the establishment of committees under the board, and the disclosure and publication of information.

Lastly, the bill contains transitional provisions and consequential amendments.

LEGISLATION AMENDED BY THIS BILL:

- Act respecting the governance of state-owned enterprises (R.S.Q., chapter G-1.02);
- Act respecting the Société de la Place des Arts de Montréal (R.S.Q., chapter S-11.03);
- Act respecting the Société de télédiffusion du Québec (R.S.Q., chapter S-12.01);
- Act respecting the Société du Grand Théâtre de Québec (R.S.Q., chapter S-14.01).

Bill 30

AN ACT TO AMEND THE ACT RESPECTING THE SOCIÉTÉ DE LA PLACE DES ARTS DE MONTRÉAL, THE ACT RESPECTING THE SOCIÉTÉ DE TÉLÉDIFFUSION DU QUÉBEC AND THE ACT RESPECTING THE SOCIÉTÉ DU GRAND THÉÂTRE DE QUÉBEC

THE PARLIAMENT OF QUÉBEC ENACTS AS FOLLOWS:

ACT RESPECTING THE SOCIÉTÉ DE LA PLACE DES ARTS DE MONTRÉAL

1. Section 4 of the Act respecting the Société de la Place des Arts de Montréal (R.S.Q., chapter S-11.03) is replaced by the following sections:

“4. The Société is administered by a board of directors consisting of 11 members, including the chair and the president and chief executive officer.

After consultation with Ville de Montréal and with socio-economic and cultural bodies active throughout Québec or at a regional level, the Government shall appoint the members of the board, other than the chair and the president and chief executive officer, taking into consideration the expertise and experience profiles approved by the board. Members of the board are appointed for a term of up to four years.

“4.1. The Government shall appoint the chair of the board of directors for a term of up to five years.

“4.2. On the recommendation of the board of directors, the Government shall appoint the president and chief executive officer, taking into consideration the expertise and experience profile established by the board.

The president and chief executive officer is appointed for a term of up to five years. The office of president and chief executive officer is a full-time position.

“4.3. If the board of directors does not recommend a candidate for the position of president and chief executive officer in accordance with section 4.2 within a reasonable time, the Government may appoint the president and chief executive officer after notifying the members of the board.

“4.4. If the president and chief executive officer is absent or unable to act, the board of directors may designate a member of the Société’s personnel to exercise the functions of that position.”

2. Section 5 of the Act is amended

(1) by adding the following paragraph at the beginning:

“The Government shall determine the remuneration, employee benefits and other conditions of employment of the president and chief executive officer.”;

(2) by replacing “The members of the board of the Corporation” in the first line by “The other members of the board of directors”.

3. Section 6 of the Act is repealed.

4. Section 7 of the Act is amended by replacing “of the Société” in the first line by “of the board of directors”.

5. Section 8 of the Act is amended by replacing “Five members are a quorum at sittings of the Société” by “The quorum at meetings of the board is the majority of its members”.

6. Sections 9 to 15 of the Act are repealed.

7. Section 16 of the Act is amended by replacing “The secretary and the other” in the first line of the first paragraph by “The”.

8. Section 17 of the Act is replaced by the following section:

“17. The Société may make by-laws for its internal management.

The by-laws may provide in particular that failure to attend a specific number of board meetings constitutes a vacancy in the cases and circumstances specified in the by-law.”

9. Section 18 of the Act is repealed.

10. Section 26 of the Act is replaced by the following section:

“26. The Société’s strategic plan must be consistent with the strategic directions and objectives the Minister gives the Société.”

11. Section 30 of the Act is amended by striking out “or by an auditor recommended by the Société with the approval of the Government” at the end.

12. Section 32 of the Act is amended by replacing “Corporation” wherever it appears by “Société”.

ACT RESPECTING THE SOCIÉTÉ DE TÉLÉDIFFUSION DU QUÉBEC

13. Section 5 of the Act respecting the Société de télédiffusion du Québec (R.S.Q., chapter S-12.01) is replaced by the following sections:

“5. The Société is administered by a board of directors consisting of 11 members, including the chair and the president and chief executive officer.

After consultation with bodies considered by the Minister to be representative of the sectors concerned by the activities of the Société, the Government shall appoint the members of the board, other than the chair and the president and chief executive officer, taking into consideration the expertise and experience profiles approved by the board. At least three of the members must come from various regions of Québec, other than the Montréal region.

Members of the board, other than the chair and the president and chief executive officer, are appointed for a term of up to four years.

“5.1. The Government shall appoint the chair of the board of directors for a term of up to five years.

“5.2. On the recommendation of the board of directors, the Government shall appoint the president and chief executive officer, taking into consideration the expertise and experience profile established by the board.

The president and chief executive officer is appointed for a term of up to five years. The office of president and chief executive officer is a full-time position.

“5.3. If the board of directors does not recommend a candidate for the position of president and chief executive officer in accordance with section 5.2 within a reasonable time, the Government may appoint the president and chief executive officer after notifying the members of the board.

“5.4. If the president and chief executive officer is absent or unable to act, the board of directors may designate a member of the Société’s personnel to exercise the functions of that position.”

14. Section 6 of the Act is repealed.

15. Sections 8 and 9 of the Act are repealed.

16. Section 10 of the Act is amended by striking out the second paragraph.

17. Sections 11 and 14 of the Act are repealed.

18. Section 15 of the Act is amended by replacing the second paragraph by the following paragraph:

“The by-laws may provide in particular that failure to attend a specific number of board meetings constitutes a vacancy in the cases and circumstances specified in the by-law.”

19. Section 19 of the Act is amended

(1) by striking out the first paragraph;

(2) by replacing “the plan” in the first line of the second paragraph by “the Société’s strategic plan provided for in section 34 of the Act respecting the governance of state-owned enterprises (chapter G-1.02)” and by adding the following sentence at the end of that paragraph: “The strategic plan is not subject to section 35 of that Act.”

20. Section 21 of the Act is amended by replacing “March” by “August”.

21. Sections 24 and 25 of the Act are amended by replacing “chairman” wherever it appears by “chair”.

22. The Act is amended by adding the following section after section 28:

“**28.1.** The Société must also provide the Minister with any information the Minister may require concerning the Société.”

ACT RESPECTING THE SOCIÉTÉ DU GRAND THÉÂTRE DE QUÉBEC

23. Section 4 of the Act respecting the Société du Grand Théâtre de Québec (R.S.Q., chapter S-14.01) is replaced by the following sections:

“**4.** The Société is administered by a board of directors consisting of nine members, including the chair and the president and chief executive officer.

After consultation with Ville de Québec and with socio-economic and cultural bodies active throughout Québec or at a regional level, the Government shall appoint the members of the board, other than the chair and the president and chief executive officer, taking into consideration the expertise and experience profiles approved by the board. Members of the board are appointed for a term of up to four years.

“**4.1.** The Government shall appoint the chair of the board of directors for a term of up to five years.

“4.2. On the recommendation of the board of directors, the Government shall appoint the president and chief executive officer, taking into consideration the expertise and experience profile established by the board.

The president and chief executive officer is appointed for a term of up to five years. The office of president and chief executive officer is a full-time position.

“4.3. If the board of directors does not recommend a candidate for the position of president and chief executive officer in accordance with section 4.2 within a reasonable time, the Government may appoint the president and chief executive officer after notifying the members of the board.

“4.4. If the president and chief executive officer is absent or unable to act, the board of directors may designate a member of the Société’s personnel to exercise the functions of that position.

“4.5. The board of directors must strike an audit committee and a governance, ethics and human resources committee. The provisions of the Act respecting the governance of state-owned enterprises (chapter G-1.02) that concern the governance and ethics committee and the human resources committee apply to the governance, ethics and human resources committee.”

24. Section 5 of the Act is amended

(1) by adding the following paragraph at the beginning:

“The Government shall determine the remuneration, employee benefits and other conditions of employment of the president and chief executive officer.”;

(2) by replacing “The members of the board of the Société” in the first line by “The other members of the board of directors”.

25. Section 6 of the Act is repealed.

26. Section 7 of the Act is amended by replacing “of the Société” in the first line by “of the board of directors”.

27. Section 8 of the Act is amended by replacing “Five members are a quorum at sittings of the Société” by “The quorum at meetings of the board is the majority of its members”.

28. Sections 9 to 15 of the Act are repealed.

29. Section 16 of the Act is amended by replacing “The secretary and the other” in the first line of the first paragraph by “The”.

30. Section 17 of the Act is replaced by the following section:

“**17.** The Société may make by-laws for its internal management.

The by-laws may provide in particular that failure to attend a specific number of board meetings constitutes a vacancy in the cases and circumstances specified in the by-law.”

31. Section 18 of the Act is repealed.

32. Section 26 of the Act is replaced by the following section:

“**26.** The Société’s strategic plan must be consistent with the strategic directions and objectives the Minister gives the Société.”

33. Section 30 of the Act is amended by striking out “or by an auditor recommended by the Société with the approval of the Government”.

ACT RESPECTING THE GOVERNANCE OF STATE-OWNED ENTERPRISES

34. Schedule I to the Act respecting the governance of state-owned enterprises (R.S.Q., chapter G-1.02) is amended by inserting “Société de la Place des Arts de Montréal”, “Société de télédiffusion du Québec” and “Société du Grand Théâtre de Québec” in alphabetical order.

TRANSITIONAL AND FINAL PROVISIONS

35. The requirements relating to the number of independent members on the board of directors of the Société de la Place des Arts de Montréal and to the independence of the chair provided in the first paragraph of section 4 of the Act respecting the governance of state-owned enterprises and the requirement provided in the second paragraph of section 19 of that Act apply as of the date set by the Government. That date must be set as soon as possible and the sections are to apply not later than 14 December 2011.

The same applies to the requirement that the audit committee include a member of a professional order of accountants, set out in the second paragraph of section 23 of the Act respecting the governance of state-owned enterprises.

36. The Government may, in accordance with the Act respecting the governance of state-owned enterprises, determine that a member of the board of directors of the Société de la Place des Arts de Montréal in office on 3 December 2007 has the status of independent director.

37. A member of the board of directors of the Société de la Place des Arts de Montréal in office on 3 December 2007 who has not obtained the status of independent director under section 36 of this Act may, despite section 19 of

the Act respecting the governance of state-owned enterprises, be a member of a committee referred to in that section until the number of independent directors on the board corresponds to two thirds of the membership.

38. The members of the board of directors of the Société de la Place des Arts de Montréal, including the chair, in office on 3 December 2007 continue in office on the same terms, for the unexpired portion of their term, until they are replaced or reappointed.

39. The director general of the Société de la Place des Arts de Montréal in office on 3 December 2007 continues in office as president and chief executive officer on the same terms, for the unexpired portion of the term, until replaced or reappointed.

40. For the purposes of sections 34 and 35 of the Act respecting the governance of state-owned enterprises, the three-year activity plan drawn up by the Société de la Place des Arts de Montréal under section 26 of the Act respecting the Société de la Place des Arts de Montréal and in force on 4 December 2007 is considered to be its strategic plan.

41. Sections 36, 38 and 39 of the Act respecting the governance of state-owned enterprises apply to the Société de la Place des Arts de Montréal from the fiscal year that ends after 31 August 2008.

42. The requirements relating to the number of independent members of the board of directors of the Société de télédiffusion du Québec and to the independence of the chair provided in the first paragraph of section 4 of the Act respecting the governance of state-owned enterprises and the requirement provided in the second paragraph of section 19 of that Act apply as of the date set by the Government. The date must be set as soon as possible and the sections are to apply not later than 14 December 2011.

The same applies to the requirement that the audit committee include a member of a professional order of accountants, set out in the second paragraph of section 23 of the Act respecting the governance of state-owned enterprises.

43. The Government may, in accordance with the Act respecting the governance of state-owned enterprises, determine that a member of the board of directors of the Société de télédiffusion du Québec in office on 3 December 2007 has the status of independent director.

44. A member of the board of directors of the Société de télédiffusion du Québec in office on 3 December 2007 who has not obtained the status of independent director under section 43 of this Act may, despite section 19 of the Act respecting the governance of state-owned enterprises, be a member of a committee referred to in that section until the number of independent directors on the board corresponds to two thirds of the membership.

45. The members of the board of directors of the Société de télédiffusion du Québec in office on 3 December 2007 continue in office on the same terms until they are replaced or reappointed, except the member of the personnel of the Société, whose term of office ends on 4 December 2007.

The president and chief executive officer of the Société continues in office on the same terms, for the unexpired portion of the term, until replaced or reappointed.

46. The Société de télédiffusion du Québec must meet the requirements provided in section 34 of the Act respecting the governance of state-owned enterprises not later than 31 August 2009.

47. Sections 36, 38 and 39 of the Act respecting the governance of state-owned enterprises apply to the Société de télédiffusion du Québec from the fiscal year that ends after 31 August 2008.

48. The requirements relating to the number of independent members of the board of directors of the Société du Grand Théâtre de Québec and to the independence of the chair provided in the first paragraph of section 4 of the Act respecting the governance of state-owned enterprises and the requirement provided in the second paragraph of section 19 of that Act apply as of the date set by the Government. The date must be set as soon as possible and the sections are to apply not later than 14 December 2011.

The same applies to the requirement that the audit committee include a member of a professional order of accountants, set out in the second paragraph of section 23 of the Act respecting the governance of state-owned enterprises.

49. The Government may, in accordance with the Act respecting the governance of state-owned enterprises, determine that a member of the board of directors of the Société du Grand Théâtre de Québec in office on 3 December 2007 has the status of independent director.

50. A member of the board of directors of the Société du Grand Théâtre de Québec in office on 3 December 2007 who has not obtained the status of independent director under section 49 of this Act may, despite section 19 of the Act respecting the governance of state-owned enterprises, be a member of a committee referred to in that section until the number of independent directors on the board corresponds to two thirds of the membership.

51. The members of the board of directors of the Société du Grand Théâtre de Québec, including the chair, in office on 3 December 2007 continue in office on the same terms, for the unexpired portion of their term, until they are replaced or reappointed.

52. The director general of the Société du Grand Théâtre de Québec in office on 3 December 2007 continues in office as president and chief executive

officer on the same terms, for the unexpired portion of the term, until replaced or reappointed.


53. For the purposes of sections 34 and 35 of the Act respecting the governance of state-owned enterprises, the three-year activity plan drawn up by the Société du Grand Théâtre de Québec under section 26 of the Act respecting the Société du Grand Théâtre de Québec and in force on 4 December 2007 is considered to be its strategic plan.

54. Sections 36, 38 and 39 of the Act respecting the governance of state-owned enterprises apply to the Société du Grand Théâtre de Québec from the fiscal year that ends after 31 August 2008.

55. In addition to the transitional provisions in this Act, the Government may, by a regulation made before 4 December 2008, enact any other transitional provision or measure useful for the purposes of this Act.

A regulation made under this section is not subject to the publication requirement set out in section 8 of the Regulations Act (R.S.Q., chapter R-18.1).

56. This Act comes into force on 4 December 2007.



NATIONAL ASSEMBLY

FIRST SESSION

THIRTY-EIGHTH LEGISLATURE

Bill 49
(2007, chapter 32)

**An Act to amend the Act respecting
Services Québec and other legislative
provisions**

**Introduced 14 November 2007
Passed in principle 29 November 2007
Passed 7 December 2007
Assented to 13 December 2007**

**Québec Official Publisher
2007**

EXPLANATORY NOTES

This bill amends the Act respecting Services Québec to facilitate the conclusion of agreements between Services Québec and public bodies by allowing Services Québec to take over functions and activities related to the delivery of services to citizens and businesses, as well as vesting Services Québec with all the powers required to exercise or engage in those functions and activities.

The bill also provides for the transfer of the registrar of civil status and the registrar's personnel to Services Québec. It states that the Minister of Government Services is responsible for the register of civil status and appoints the registrar of civil status. The bill repeals the sections in the Act respecting the Ministère de la Justice that relate to the civil status fund.

Lastly, the bill includes transitional provisions to transfer the registrar of civil status and the registrar's personnel to Services Québec and abolish the civil status fund.

LEGISLATION AMENDED BY THIS BILL:

- Civil Code of Québec (1991, chapter 64);
- Act respecting the Ministère de la Justice (R.S.Q., chapter M-19);
- Act respecting the Ministère des Services gouvernementaux (R.S.Q., chapter M-26.1);
- Act respecting Services Québec (R.S.Q., chapter S-6.3).

Bill 49

AN ACT TO AMEND THE ACT RESPECTING SERVICES QUÉBEC AND OTHER LEGISLATIVE PROVISIONS

THE PARLIAMENT OF QUÉBEC ENACTS AS FOLLOWS:

ACT RESPECTING SERVICES QUÉBEC

1. Section 5 of the Act respecting Services Québec (R.S.Q., chapter S-6.3) is amended by replacing “carries out operations for” in the first line of subparagraph 3 of the first paragraph by “exercises functions or engages in activities related to”.

2. Section 7 of the Act is amended

(1) by replacing “carry out specific operations” in the second line of the first paragraph by “exercise specific functions or engage in specific activities”;

(2) by inserting “or engage in an activity” after “function” in the third paragraph.

3. Section 8 of the Act is amended by replacing “for the carrying out of specific operations” in the second and third lines of the first paragraph by “when exercising specific functions or engaging in specific activities”.

4. The Act is amended by inserting the following section after section 9:

“9.1. When exercising functions or engaging in activities provided for in subparagraph 3 of the first paragraph of section 5 or in sections 7 and 8, Services Québec is vested with all the necessary powers.

When a function or activity entrusted to Services Québec is exercised or engaged in by a public officer, the officer becomes a member of the personnel of Services Québec if so provided for in an agreement or order. Otherwise, Services Québec appoints persons responsible for exercising the function or engaging in the activity and causes the appointments to be published in the *Gazette officielle du Québec*.”

5. The Act is amended by inserting the following sections after section 30:

“30.1. The registrar of civil status is a public officer and a member of the personnel of Services Québec. The registrar exercises the functions provided for by law, attending exclusively to the work and duties of the office of registrar of civil status. However, at the request and in lieu of the Minister of Justice, the registrar may also grant the special exemptions provided for in articles 63 and 67 of the Civil Code of Québec and the authorizations provided for in article 366 of that Code.

If no designation is made under article 151 of the Civil Code of Québec and the registrar of civil status is absent or unable to act, the president and director general designates one of Services Québec’s public servants to exercise the functions of office and has the designation published in the *Gazette officielle du Québec*.

“30.2. The registrar of civil status must

(1) inform the Attorney General, as soon as possible, of any case that could raise questions of general interest or require the intervention of the Minister of Justice or Attorney General; and

(2) when constitutional questions are raised before the courts, see to it that article 95 of the Code of Civil Procedure (chapter C-25) is respected.”

6. Section 31 of the Act is amended by adding the following paragraph at the end:

“Subject to the provisions of the Civil Code of Québec relating to the acts and the registers of civil status, a document or copy of a document emanating from a public officer who is a member of the personnel of Services Québec is authentic when certified by the public officer. The public officer may also, in lieu of Services Québec, designate public servants authorized to certify such documents, in which case the officer has the designations published in the *Gazette officielle du Québec*.”

7. Section 33 of the Act is amended by adding the following sentence at the end: “However, deeds, documents or writings emanating from a public officer who is a member of the personnel of Services Québec may be attributed to the public officer provided they are signed by the public officer or by a public servant authorized by the public officer for that purpose.”

CIVIL CODE OF QUÉBEC

8. Article 63 of the Civil Code of Québec (1991, chapter 64) is amended by replacing “minister responsible for civil status” in the first paragraph by “Minister of Justice”.

9. Article 67 of the Code is amended by replacing “minister responsible for civil status” in the second paragraph by “Minister of Justice”.

10. Article 366 of the Code is amended

(1) by replacing “the minister responsible for civil status” at the end of the second paragraph by “the latter”;

(2) by replacing “minister responsible for civil status” in the third paragraph by “Minister of Justice”.

11. Article 377 of the Code is amended

(1) by replacing “The minister responsible for civil status and the Minister of Justice keep the registrar of civil status” at the beginning of the first paragraph by “Unless the Minister of Justice has already delegated to the registrar of civil status the power to grant the authorizations and make the designations provided for in article 366, the Minister of Justice keeps the registrar”;

(2) by replacing “they give, make or take part in” in the first paragraph by “the Minister of Justice gives, makes or takes part in”.

ACT RESPECTING THE MINISTÈRE DE LA JUSTICE

12. Section 3 of the Act respecting the Ministère de la Justice (R.S.Q., chapter M-19) is amended by striking out subparagraph *f.1* of the second paragraph.

13. Division III.3 of the Act, comprising sections 32.23 to 32.32, is repealed.

ACT RESPECTING THE MINISTÈRE DES SERVICES
GOUVERNEMENTAUX


14. The Act respecting the Ministère des Services gouvernementaux (R.S.Q., chapter M-26.1) is amended by inserting the following section after section 7:

“7.1. The Minister is also responsible for the register of civil status and appoints the registrar of civil status. The registrar of civil status works for Services Québec.”

TRANSITIONAL AND FINAL PROVISIONS

15. The registrar of civil status of the Ministère de la Justice and the members of the registrar’s personnel in office on (*insert the date of coming into force of this section*) become, without further formality, members of the personnel of Services Québec. The assets and liabilities of the civil status fund, as well as the rights and obligations attached to them, are transferred to Services Québec without further formality.

16. This Act comes into force on the date or dates to be set by the Government.



NATIONAL ASSEMBLY

FIRST SESSION

THIRTY-EIGHTH LEGISLATURE

Bill 51
(2007, chapter 31)

**An Act to amend the Act respecting the
Régie de l'assurance maladie du Québec,
the Health Insurance Act and the Act
respecting health services and social
services**

**Introduced 14 November 2007
Passed in principle 22 November 2007
Passed 5 December 2007
Assented to 13 December 2007**

**Québec Official Publisher
2007**

EXPLANATORY NOTES

This bill amends the Act respecting the Régie de l'assurance maladie du Québec, the Health Insurance Act and the Act respecting health services and social services to allow the Régie de l'assurance maladie du Québec to establish and keep up to date a register of health and social service providers and, to that end, to collect the information needed to constitute the register and communicate the information to certain persons.

The purpose of the register is to establish the unique identification of health and social service providers within the framework, in particular, of the introduction of the regional information storage services provided for in the Act respecting health services and social services.

LEGISLATION AMENDED BY THIS BILL:

- Health Insurance Act (R.S.Q., chapter A-29);
- Act respecting the Régie de l'assurance maladie du Québec (R.S.Q., chapter R-5);
- Act respecting health services and social services (R.S.Q., chapter S-4.2).

Bill 51

AN ACT TO AMEND THE ACT RESPECTING THE RÉGIE DE L'ASSURANCE MALADIE DU QUÉBEC, THE HEALTH INSURANCE ACT AND THE ACT RESPECTING HEALTH SERVICES AND SOCIAL SERVICES

THE PARLIAMENT OF QUÉBEC ENACTS AS FOLLOWS:

ACT RESPECTING THE RÉGIE DE L'ASSURANCE MALADIE DU QUÉBEC

1. Section 2 of the Act respecting the Régie de l'assurance maladie du Québec (R.S.Q., chapter R-5), amended by section 287 of chapter 32 of the statutes of 2005, is again amended by inserting the following subparagraph after subparagraph *h* of the second paragraph:

“(h.0.1) constitute and keep up to date a register of health and social service providers so as to establish the unique identification of the providers described in section 2.0.0.1, within the framework of the introduction of regional storage services under section 520.5 of the Act respecting health services and social services (chapter S-4.2), telehealth services under section 108.1 of that Act, the pan-Canadian public health surveillance system and the integrated service network for the elderly;”.

2. The Act is amended by inserting the following sections after section 2:

“2.0.0.1. For the purposes of subparagraph *h.0.1* of the second paragraph of section 2, persons who provide health services or social services and whose profession is governed by the Professional Code (chapter C-26) or, failing that, who exercise a function or practise a profession pursuant to a regulation of the Government made under this section are health and social service providers.

Any other person in respect of whom an access profile manager may make a request under subparagraph 2 of the first paragraph of section 520.3.3 of the Act respecting health services and social services (chapter S-4.2) enabling the person to obtain and use a certificate described in that section is also a health and social service provider for the purposes of this section.

“2.0.0.2. In order to exercise the functions relating to the register of health and social service providers, the Board shall assign a unique provider number to every provider described in section 2.0.0.1 whom it enters in the register, and collect the following information concerning that provider:

- (1) name;
- (2) date of birth;
- (3) sex;
- (4) business address;
- (5) organization name and place of work;
- (6) telephone number and fax number, as well as business email address, if applicable;
- (7) professional title, if applicable;
- (8) functions, if applicable;
- (9) professional order membership number, if applicable;
- (10) registration number at the Board, if applicable;
- (11) the fact that the provider has been struck off the roll of a professional order, that the provider's right to engage in professional activities has been limited or suspended, or that the provider no longer practises the profession, if applicable; and
- (12) any other information prescribed by a regulation of the Government made for that purpose.

The Board shall communicate the information entered in the register of health and social service providers in accordance with section 63 of the Health Insurance Act (chapter A-29).

“2.0.0.3. The Board may collect information under section 2.0.0.2, in particular, from

- (1) the provider concerned, in the cases determined by regulation of the Government;
- (2) the professional order concerned, in the case of a provider whose profession is governed by the Professional Code (chapter C-26);
- (3) a person designated by a competent authority within the organization for which the health and social service provider exercises functions or practises a profession; and
- (4) an access profile manager referred to in section 520.3.8 of the Act respecting health services and social services (chapter S-4.2), in the case of the persons employed by or under the direction of that manager and in respect of whom the latter may make a request under subparagraph 2 of the first

paragraph of section 520.3.3 of that Act enabling those persons to obtain and use a certificate.

The persons and body referred to in subparagraphs 1 to 4 of the first paragraph must communicate the information referred to in section 2.0.0.2 to the Board, and must thereafter inform the Board without delay of any change in that information.”

HEALTH INSURANCE ACT

3. Section 63 of the Health Insurance Act (R.S.Q., chapter A-29) is amended

(1) by inserting the following paragraph after the second paragraph:

“On request, such a person must send the information concerning a health and social service provider entered in the register of health and social service providers that the Board is required to establish and update under subparagraph *h.0.1* of the second paragraph of section 2 of the Act respecting the Régie de l’assurance maladie du Québec (chapter R-5) to a person holding a certificate issued in accordance with section 520.3.3 of the Act respecting health services and social services (chapter S-4.2). That person must also, on request, let the Minister know whether a person is entered in the register of health and social service providers and inform the Minister of any changes made to the register that concern a health and social service provider.”;

(2) by replacing “, however” in the first line of the third paragraph by “also”;

(3) by replacing “register of health professionals” in the third line of the fourth paragraph by “register of health and social service providers”;

(4) by replacing “*h*” in the fifth line of the fourth paragraph by “*h.0.1*”.

ACT RESPECTING HEALTH SERVICES AND SOCIAL SERVICES

4. Section 520.3.11 of the Act respecting health services and social services (R.S.Q., chapter S-4.2), enacted by section 188 of chapter 32 of the statutes of 2005, is amended

(1) by inserting “by the person concerned or by the access profile manager” after “made” in the third line of the first paragraph;

(2) by inserting the following subparagraph after subparagraph 10 of the first paragraph:

“(10.1) the person’s unique provider number assigned by the Régie de l’assurance maladie du Québec;”;

(3) by replacing subparagraph 11 of the first paragraph by the following subparagraph:

“(11) the fact that the person has been struck off the roll of a professional order, that the person’s right to engage in professional activities has been limited or suspended, or that the person no longer practises the profession, if applicable; and”.

5. Section 520.3.12 of the Act, enacted by section 188 of chapter 32 of the statutes of 2005, is amended

(1) by inserting “, in particular,” before “from” in the second line of the first paragraph;


(2) by striking out subparagraph 3 of the first paragraph;

(3) by replacing “, in the case of health professionals registered with the Régie” in the first and second lines of subparagraph 4 of the first paragraph by “under the third paragraph of section 2.0.0.2 of the Act respecting the Régie de l’assurance maladie du Québec (chapter R-5)”;

(4) by replacing “Those persons” in the first line of the second paragraph by “The persons and body referred to in subparagraphs 1 to 4 of the first paragraph”.

6. Section 520.9 of the Act, enacted by section 189 of chapter 32 of the statutes of 2005 and amended by section 35 of chapter 43 of the statutes of 2006, is again amended by inserting “, unique provider number” after “name” in the second line of subparagraph 2 of the first paragraph.

7. The provisions of this Act come into force on 13 December 2007, except section 6, which comes into force on the date of coming into force of subparagraph 2 of the first paragraph of section 520.9 of the Act respecting health services and social services.



NATIONAL ASSEMBLY

FIRST SESSION

THIRTY-EIGHTH LEGISLATURE

Bill 56
(2007, chapter 33)

An Act to amend various legislative provisions respecting municipal affairs

Introduced 14 November 2007
Passed in principle 21 November 2007
Passed 6 December 2007
Assented to 13 December 2007

Québec Official Publisher
2007

EXPLANATORY NOTES

This bill makes a number of amendments that concern the urban agglomerations of Mont-Laurier, La Tuque, Îles-de-la-Madeleine, Sainte-Agathe-des-Monts, Mont-Tremblant, Cookshire-Eaton, Rivière-Rouge and Sainte-Marguerite–Estérel.

Under the bill, the urban agglomeration council of any of those urban agglomerations may, with the consent of any reconstituted municipalities, delegate acts under its jurisdiction to the regular council of the central municipality. The bill also lists certain acts that may not be so delegated.

The urban agglomeration council of any of those urban agglomerations may also, with the consent of any reconstituted municipalities, make a transition towards a system of aliquot shares paid by the related municipalities in the proportion determined by the council. This power must be exercised by 1 October of the fiscal year preceding the year in which the decision becomes effective.

The bill introduces the possibility for those urban agglomeration councils, with the prior consent of any reconstituted municipalities, to modify the rules pertaining to the financing of debts dating back to before the reorganization. It also renders optional the identification by those urban agglomerations of the thoroughfares forming the arterial road system.

It authorizes those urban agglomeration councils to hold regular meetings less than once a month, provided any reconstituted municipalities consent to it. It also authorizes them, with the consent of any reconstituted municipalities, to prescribe rules that differ from those set out in their respective urban agglomeration orders for the sending of the agenda and other relevant documents and the requirement for the central municipality to keep those documents up to date.

The bill grants local municipalities the power to install and maintain the waste water treatment system of an isolated dwelling within the meaning of the Regulation respecting waste water disposal systems for isolated dwellings or bring it into conformity with the regulation, at the expense of the owner.

It amends the Act respecting elections and referendums in municipalities to allow municipalities, under certain conditions, to maintain the same division into electoral districts for the purposes of a general election following the election for which the division was made.

The bill extends to the fiscal year 2010 the permission granted to Ville de Montréal to depart from section 110 of the Act respecting the exercise of certain municipal powers in certain urban agglomerations and to apply rules allowing a progressive transition towards standardization of the urban agglomeration tax structure throughout its territory.

The power granted to municipal bodies to enter into an agreement with school boards on the implementation, operation or use of a broadband telecommunications network linking various buildings is also extended to 1 April 2010.

Lastly, the bill contains various provisions relating to certain specific situations in municipal affairs.

LEGISLATION AMENDED BY THIS BILL:

- Municipal Powers Act (R.S.Q., chapter C-47.1);
- Act respecting elections and referendums in municipalities (R.S.Q., chapter E-2.2);
- Act respecting the exercise of certain municipal powers in certain urban agglomerations (R.S.Q., chapter E-20.001);
- Act respecting municipal taxation (R.S.Q., chapter F-2.1);
- Act to amend various legislative provisions concerning municipal affairs (2002, chapter 37);
- Act to amend various legislative provisions concerning municipal affairs (2006, chapter 31);
- Act to again amend various legislative provisions respecting municipal affairs (2006, chapter 60).

Bill 56

AN ACT TO AMEND VARIOUS LEGISLATIVE PROVISIONS RESPECTING MUNICIPAL AFFAIRS

THE PARLIAMENT OF QUÉBEC ENACTS AS FOLLOWS:

MUNICIPAL POWERS ACT

1. Section 25.1 of the Municipal Powers Act (R.S.Q., chapter C-47.1), enacted by section 7 of chapter 10 of the statutes of 2007, is replaced by the following section:

“25.1. A local municipality may install or maintain the waste water treatment system of an isolated dwelling within the meaning of the Regulation respecting waste water disposal systems for isolated dwellings (R.R.Q., 1981, chapter Q-2, r. 8), or bring it into conformity with the regulation, at the expense of the owner of the immovable. It may also clean the septic tanks of any other immovable.

For the purposes of the first paragraph, the second and third paragraphs of section 95 apply with the necessary modifications.”

ACT RESPECTING ELECTIONS AND REFERENDUMS IN MUNICIPALITIES

2. Section 11 of the Act respecting elections and referendums in municipalities (R.S.Q., chapter E-2.2) is amended by inserting “and borough” after “parish” in the third line.

3. Section 12 of the Act is amended by replacing “Each” in the first line of the first paragraph by “Subject to section 12.0.1, each”.

4. The Act is amended by inserting the following section after section 12:

“12.0.1. If an electoral district is to be used only for the purposes of borough councillor elections, it shall be delimited in such a manner that, according to the document provided for in section 12.1, the number of electors in the district is not more than 15% above or below the quotient obtained by dividing the total number of electors of the borough by the number of districts in the borough. The percentage shall be 25% in the case of a borough having a population of under 20,000 on the date of passage of the draft by-law dividing the territory of the municipality into electoral districts.

A municipality may make exceptions to the first paragraph; the by-law dividing its territory into electoral districts is then submitted to the Commission de la représentation for approval.”

5. Section 15 of the Act is amended

(1) by replacing “, using the names of thoroughfares wherever possible, and it shall indicate” in the second and third lines of the first paragraph by “according to the standards established by the Commission de la représentation. It shall, wherever possible, use the names of thoroughfares and mention”;

(2) by adding the following paragraphs after the second paragraph:

“The Commission is not governed by the Regulations Act (chapter R-18.1) when establishing standards.

If the draft by-law does not comply with the first or second paragraphs, the municipality must start the procedure for dividing its territory into electoral districts over again, unless it is complying with another measure submitted by the Commission de la représentation.”

6. Section 21 of the Act is amended by adding the following paragraph after the second paragraph:

“On a written recommendation of the Commission de la représentation to the municipality, and if the number of electors is not affected, the council of the municipality may amend a provision of the by-law referred to in the first paragraph in order to correct a clerical error or an error in concordance between the description and the accompanying map or sketch, or to comply with the standards referred to in section 15. The amendment forms an integral part of the by-law, as if it had been adopted with it. The clerk or the secretary-treasurer shall transmit a certified copy of the amended by-law to the Commission without delay.”

7. The Act is amended by inserting the following division after Division III of Chapter III of Title I:

“DIVISION III.1

“MAINTAINING OF THE DIVISION INTO ELECTORAL DISTRICTS

“40.1. If the division of the territory of a municipality into electoral districts complies with sections 9 and 11 and the first paragraph of section 12 or the first paragraph of section 12.0.1, the municipality may maintain the existing division into electoral districts for the purposes of the general election following that for which the division into electoral districts was made or was maintained under this division. The municipality must first apply to the Commission for confirmation that it meets the requisite conditions for maintaining the division.

“40.2. The application to the Commission to maintain the same division into electoral districts must be made before 1 March of the calendar year preceding the year in which the general election is to be held and must be accompanied by the document referred to in section 12.1. The document must mention the number of electors in each of the electoral districts in force.

The Commission shall transmit to the municipality a certified copy of the decision confirming whether the municipality meets the conditions for maintaining the existing division into electoral districts or informing the municipality that it must follow the procedure set out in Division III for dividing its territory into electoral districts.

“40.3. If the municipality meets the conditions for maintaining the existing division of its territory into electoral districts, within 15 days after transmission of the decision, the clerk or the secretary-treasurer shall publish, in a newspaper having general circulation in the municipality, a notice setting forth

- (1) the object of the Commission’s decision;
- (2) the description of the boundaries of the electoral districts;
- (3) the number of electors in each electoral district;
- (4) every elector’s right to inform the clerk or the secretary-treasurer in writing, within 15 days of publication of the notice, of the elector’s objection to the maintaining of the division into electoral districts;
- (5) the address to which objections must be sent; and
- (6) the number of objections required to oblige the municipality to follow the procedure for dividing its territory into electoral districts.

In addition to or in lieu of the description required under subparagraph 2 of the first paragraph, the notice may include a map or a sketch of the electoral districts.

Within five days of publication of the notice, the clerk or the secretary-treasurer shall transmit a certified copy of it to the Commission, with an attestation of the date of publication.

“40.4. Within 15 days of publication of the notice, an elector may inform the clerk or the secretary-treasurer in writing of the elector’s objection to the maintaining of the division into electoral districts. Section 17.1 applies in such case.

“40.5. The municipality is required to follow the procedure set out in Division III for dividing its territory into electoral districts if the number of objections received within the prescribed time is equal to or exceeds the

number required under section 18 for the council to hold a public meeting on the draft by-law. The clerk or the secretary-treasurer shall inform the Commission of the situation.

“**40.6.** If the number of objections received is insufficient, the division into electoral districts is maintained as of the day after the expiry of the time in which electors may make objections to its being maintained.

“**40.7.** The division into electoral districts maintained under this division applies for the purposes of the first general election following the date as of which it is maintained under section 40.6. It also applies for the purposes of any subsequent by-election held before the second general election following the maintaining of that division.

“**40.8.** Sections 36.1 to 40 apply to this division with the necessary modifications.”

ACT RESPECTING THE EXERCISE OF CERTAIN MUNICIPAL POWERS IN CERTAIN URBAN AGGLOMERATIONS

8. Section 20 of the Act respecting the exercise of certain municipal powers in certain urban agglomerations (R.S.Q., chapter E-20.001) is amended by adding the following paragraph at the end:

“It also applies in the case of an urban agglomeration referred to in Title IV.1 or IV.2, taking into consideration the provisions included in that title.”

9. The Act is amended by inserting the following title after section 118.23, enacted by section 19 of chapter 10 of the statutes of 2007:

“TITLE IV.2

“SPECIAL PROVISIONS APPLICABLE TO THE URBAN AGGLOMERATIONS OF MONT-LAURIER, LA TUQUE, ÎLES-DE-LA-MADELEINE, SAINTE-AGATHE-DES-MONTS, MONT-TREMBLANT, COOKSHIRE-EATON, RIVIÈRE-ROUGE AND SAINTE-MARGUERITE-ESTÉREL

“CHAPTER I

“DELEGATION TO THE REGULAR COUNCIL OF THE CENTRAL MUNICIPALITY

“**118.24.** Subject to the third paragraph, the urban agglomeration council may, by by-law and with the prior consent of any reconstituted municipalities, delegate any act under its jurisdiction to the regular council of the central municipality.

The by-law must prescribe the conditions and manner of the delegation, in particular its duration and, if applicable, how it is to be renewed.

The following may not be delegated:

(1) the adoption of the part of the central municipality's budget or capital expenditure program that is within the jurisdiction of the urban agglomeration council;

(2) the adoption of a by-law made to collect the revenue provided for in the part of the budget of the central municipality that is within the jurisdiction of the urban agglomeration council; and

(3) the adoption of a decision under section 69, 118.26, 118.28 or 118.75.

“118.25. If the urban agglomeration council delegates under section 118.24 an act referred to in section 57 that is related to the general administration of the central municipality, the by-law may provide that the expenditures entailed by the act are not mixed expenditures.

To compensate for such a decision, the by-law may provide that the part of the central municipality's budget that is within the jurisdiction of the urban agglomeration council must include an amount for expenditures. That amount is credited to the part of the central municipality's budget that is within the jurisdiction of the regular council. The rules governing the determination of the amount are specified in the by-law.

For the purposes of the first paragraph, a decision involving an expenditure concerning the city hall or a decision involving an expenditure that is ordinarily provided for in the budget under the heading “municipal council”, “financial and administrative management”, “clerk's office” or “personnel management” is an act related to general administration.

“CHAPTER II

“ALIQUOT SHARES

“DIVISION I

“DECISION OF THE URBAN AGGLOMERATION COUNCIL

“118.26. With the prior consent of any reconstituted municipalities, the urban agglomeration council may decide that an expenditure incurred by the central municipality in the exercise of an urban agglomeration power is financed by aliquot shares paid by the related municipalities of the urban agglomeration.

The urban agglomeration council's decision under the first paragraph must be made before 1 October of the fiscal year preceding the fiscal year in which it becomes effective.

The central municipality must notify the Minister of Municipal Affairs and Regions as soon as possible of the decision under the first paragraph. The Minister then has a notice of the decision published in the *Gazette officielle du Québec*; the notice must specify the date on which the decision becomes effective.

“118.27. From the first fiscal year for which the urban agglomeration council's decision under section 118.26 applies, an expenditure incurred by the central municipality in the exercise of an urban agglomeration power is financed by aliquot shares paid by the related municipalities of the urban agglomeration.

The first paragraph does not prevent the central municipality from financing such an expenditure using revenue from a source other than a tax or compensation. The only mode of tariffing the central municipality may provide for for that purpose is an amount referred to in subparagraph 3 of the second paragraph of section 244.2 of the Act respecting municipal taxation (chapter F-2.1) or exigible in a manner similar to a subscription.

“118.28. Urban agglomeration expenditures are apportioned among the related municipalities in proportion to their respective standardized property values within the meaning of section 261.1 of the Act respecting municipal taxation (chapter F-2.1).

However, the urban agglomeration council may, with the prior consent of any reconstituted municipalities, pass a by-law stipulating

(1) that all or part of the urban agglomeration expenditures are to be apportioned on the basis of another criterion, including any change to an element of the criterion set out in the first paragraph; and

(2) that a related municipality is not required to contribute to the payment of a part of those expenditures.

“118.29. The urban agglomeration council may, by a by-law adopted by a majority vote of the council members and subject to the right of objection under section 115, prescribe the manner of determining the aliquot shares and the manner of their payment by the related municipalities.

The by-law may, in particular, prescribe, for every possible situation with respect to the coming into force of the part of the budget of the central municipality relating to the exercise of its urban agglomeration powers,

(1) the date on which the data used to establish provisionally or finally the basis of apportionment of the urban agglomeration expenditures are to be considered;

- (2) the time limit for determining each aliquot share and for informing each related municipality of it;
- (3) the obligation of the related municipality to pay its aliquot share in a single payment or its right to pay it in a certain number of instalments;
- (4) the time limit within which each instalment must be paid;
- (5) the rate of interest payable on an outstanding instalment; and
- (6) the adjustments that may result from the deferred coming into force of any part of the budget of the central municipality relating to the exercise of its urban agglomeration powers or from the successive use of provisional and final data in determining the basis of apportionment of the urban agglomeration expenditures.

“118.30. Contestation by a reconstituted municipality of an amount claimed by the central municipality does not exempt the reconstituted municipality from paying the amount while the contestation is pending.

If payment is not made within 90 days after receipt of a formal notice, the Commission municipale du Québec may, at the request of the central municipality, file a petition to have the municipality declared in default under Division VI of the Act respecting the Commission municipale (chapter C-35).

“DIVISION II

“MODIFICATIONS RELATED TO THE DECISION OF THE URBAN AGGLOMERATION COUNCIL

“§1. — *Modifications to this Act*

“118.31. This subdivision applies for the purpose of modifying or rendering inapplicable certain provisions of this Act as of the first day of the fiscal year in which the decision of the urban agglomeration council under section 118.26 becomes effective.

“118.32. Section 37 is replaced by the following section:

“37. The central municipality’s exclusive jurisdiction over assistance intended specifically for a business consists, with respect to tax credits, in prescribing, by by-law subject to the right of objection under section 115, the rules that a related municipality, including the central municipality, must comply with when it establishes a tax credit program.”

“118.33. Section 46 is amended by striking out “or levy taxes” in the second line of the second paragraph.

“**118.34.** Section 70 is amended by replacing “tout” in the first line in the French text by “le”.

“**118.35.** Section 76 is amended

(1) by replacing “any tax or other method of financing imposed” in the first and second lines of the first paragraph by “any method of financing ordered”;

(2) by striking out the second paragraph.

“**118.36.** Sections 78 to 89, 91 to 99 and 100 to 108 do not apply.

“**118.37.** Section 110 is amended by replacing “taxes and other methods of financing imposed” in the seventh line of the first paragraph by “the methods of financing ordered”.

“**118.38.** Section 114 does not apply.

“**118.39.** Section 115 is amended by replacing “22, 27, 30, 34, 36, 38, 39, 41, 47, 55, 56, 69, 78, 85 or 99.1” in the first paragraph by “22, 27, 30, 34, 36, 37, 38, 39, 41, 47, 55, 56, 69, 99.1 or 118.29”.

“**118.40.** Section 115.1 is amended

(1) by replacing subparagraph 1 of the first paragraph by the following subparagraph:

“(1) is required under section 118.29;”;

(2) by replacing the third paragraph by the following paragraph:

“The possibility that an overpayment of an aliquot share referred to in section 118.27 be used to reduce an aliquot share determined for the following fiscal year is one way of managing the resolutive effects of a refusal.”

“**118.41.** Section 118.1 is amended by striking out “taxes and other” in the first line of the third paragraph.

“§2. — *Modifications to urban agglomeration orders*

“**118.42.** This subdivision applies for the purpose of modifying or repealing certain provisions of an order concerning an urban agglomeration as of the first day of the fiscal year in which the decision made by the urban agglomeration council under section 118.26 becomes effective.

“**Mont-Laurier**

118.43. Section 47 of Order in Council 1062-2005 dated 9 November 2005, concerning the urban agglomeration of Mont-Laurier, amended by section 23 of Order in Council 1003-2006 dated 2 November 2006, is again amended by replacing “the general urban agglomeration property tax” in the second paragraph by “revenues deriving from the shares paid by the related municipalities”.

118.44. Sections 47.1 and 47.2 of the Order in Council, enacted by section 24 of Order in Council 1003-2006 dated 2 November 2006, are repealed.

118.45. Section 49 of the Order in Council is amended by replacing the second paragraph by the following paragraph:

“For the purpose of financing the expenditures referred to in the first paragraph, the urban agglomeration council may set by by-law the share of the expenditures relating to a contract or an agreement that is to be payable by each municipality concerned.”

118.46. The Order in Council is amended by inserting the following section after section 50.6 enacted by section 25 of Order in Council 1003-2006 dated 2 November 2006:

“50.7. If the central municipality delegates by agreement to the reconstituted municipality the collection of arrears of any taxes that relate to a fiscal year preceding the fiscal year in which the urban agglomeration council’s decision under section 118.26 of the Act respecting the exercise of certain municipal powers in certain urban agglomerations (R.S.Q., chapter E-20.001) becomes effective and that are imposed in respect of an immovable situated in the territory of that municipality,

(1) the procedure for the sale of immovables for non-payment of taxes may be used by a related municipality in respect of any immovable situated in its territory; and

(2) if so provided in the agreement, the proceeds of any tax collected by a related municipality may be used, in the case of the reconstituted municipality, in the exercise of its powers and, in the case of the central municipality, in the exercise of its local powers.”

“La Tuque

118.47. Section 50 of Order in Council 1055-2005 dated 9 November 2005, concerning the urban agglomeration of La Tuque, amended by section 11 of Order in Council 1003-2006 dated 2 November 2006, is again amended by replacing “the general urban agglomeration property tax” in the

first paragraph by “revenues deriving from the shares paid by the related municipalities”.

“**118.48.** Sections 50.1 and 50.2 of the Order in Council, enacted by section 12 of Order in Council 1003-2006 dated 2 November 2006, are repealed.

“**118.49.** Section 52 of the Order in Council is amended by replacing the second paragraph by the following paragraph:

“For the purpose of financing the expenditures referred to in the first paragraph, the urban agglomeration council may set by by-law the share of the expenditures relating to a contract or an agreement that is to be payable by each municipality concerned.”

“**118.50.** The Order in Council is amended by inserting the following section after section 52.6 enacted by section 13 of Order in Council 1003-2006 dated 2 November 2006:

“52.7. If the central municipality delegates by agreement to the reconstituted municipalities the collection of arrears of any taxes that relate to a fiscal year preceding the fiscal year in which the urban agglomeration council’s decision under section 118.26 of the Act respecting the exercise of certain municipal powers in certain urban agglomerations (R.S.Q., chapter E-20.001) becomes effective and that are imposed in respect of an immovable situated in the territory of those municipalities,

(1) the procedure for the sale of immovables for non-payment of taxes may be used by a related municipality in respect of any immovable situated in its territory; and

(2) if so provided in the agreement, the proceeds of any tax collected by a related municipality may be used, in the case of the reconstituted municipalities, in the exercise of their powers and, in the case of the central municipality, in the exercise of its local powers.”

“Îles-de-la-Madeleine

“**118.51.** Section 45 of Order in Council 1130-2005 dated 23 November 2005, concerning the urban agglomeration of Îles-de-la-Madeleine, amended by section 52 of Order in Council 1003-2006 dated 2 November 2006, is again amended by replacing “the general urban agglomeration property tax” in the second paragraph by “revenues deriving from the shares paid by the related municipalities”.

“**118.52.** Sections 45.1 and 45.2 of the Order in Council, enacted by section 53 of Order in Council 1003-2006 dated 2 November 2006, are repealed.

“118.53. Section 47 of the Order in Council is amended by replacing the second paragraph by the following paragraph:

“For the purpose of financing the expenditures referred to in the first paragraph, the urban agglomeration council may set by by-law the share of the expenditures relating to a contract or an agreement that is to be payable by each municipality concerned.”

“118.54. The Order in Council is amended by inserting the following section after section 47.6 enacted by section 54 of Order in Council 1003-2006 dated 2 November 2006:

“47.7. If the central municipality delegates by agreement to the reconstituted municipality the collection of arrears of any taxes that relate to a fiscal year preceding the fiscal year in which the urban agglomeration council’s decision under section 118.26 of the Act respecting the exercise of certain municipal powers in certain urban agglomerations (R.S.Q., chapter E-20.001) becomes effective and that are imposed in respect of an immovable situated in the territory of that municipality,

(1) the procedure for the sale of immovables for non-payment of taxes may be used by a related municipality in respect of any immovable situated in its territory; and

(2) if so provided in the agreement, the proceeds of any tax collected by a related municipality may be used, in the case of the reconstituted municipality, in the exercise of its powers and, in the case of the central municipality, in the exercise of its local powers.”

“Sainte-Agathe-des-Monts

“118.55. Section 46 of Order in Council 1059-2005 dated 9 November 2005, concerning the urban agglomeration of Sainte-Agathe-des-Monts, amended by section 17 of Order in Council 1003-2006 dated 2 November 2006, is again amended by replacing “the general urban agglomeration property tax” in the second paragraph by “revenues deriving from the shares paid by the related municipalities”.

“118.56. Sections 46.1 and 46.2 of the Order in Council, enacted by section 18 of Order in Council 1003-2006 dated 2 November 2006, are repealed.

“118.57. Section 48 of the Order in Council is amended by replacing the second paragraph by the following paragraph:

“For the purpose of financing the expenditures referred to in the first paragraph, the urban agglomeration council may set by by-law the share of the expenditures relating to a contract or an agreement that is to be payable by each municipality concerned.”

“118.58. The Order in Council is amended by inserting the following section after section 48.6 enacted by section 19 of Order in Council 1003-2006 dated 2 November 2006:

“48.7. If the central municipality delegates by agreement to the reconstituted municipality the collection of arrears of any taxes that relate to a fiscal year preceding the fiscal year in which the urban agglomeration council’s decision under section 118.26 of the Act respecting the exercise of certain municipal powers in certain urban agglomerations (R.S.Q., chapter E-20.001) becomes effective and that are imposed in respect of an immovable situated in the territory of that municipality,

(1) the procedure for the sale of immovables for non-payment of taxes may be used by a related municipality in respect of any immovable situated in its territory; and

(2) if so provided in the agreement, the proceeds of any tax collected by a related municipality may be used, in the case of the reconstituted municipality, in the exercise of its powers and, in the case of the central municipality, in the exercise of its local powers.”

“Mont-Tremblant

“118.59. Section 43 of Order in Council 846-2005 dated 14 September 2005, concerning the urban agglomeration of Mont-Tremblant, amended by section 4 of Order in Council 1003-2006 dated 2 November 2006, is again amended by replacing “the general urban agglomeration property tax” in the second paragraph by “revenues deriving from the shares paid by the related municipalities”.

“118.60. Sections 43.1 and 43.2 of the Order in Council, enacted by section 5 of Order in Council 1003-2006 dated 2 November 2006, are repealed.

“118.61. Section 45 of the Order in Council is amended by replacing the second paragraph by the following paragraph:

“For the purpose of financing the expenditures referred to in the first paragraph, the urban agglomeration council may set by by-law the share of the expenditures relating to a contract or an agreement that is to be payable by each municipality concerned.”

“118.62. The Order in Council is amended by inserting the following section after section 45.6 enacted by section 6 of Order in Council 1003-2006 dated 2 November 2006:

“45.7. If the central municipality delegates by agreement to the reconstituted municipality the collection of arrears of any taxes that relate to a fiscal year preceding the fiscal year in which the urban agglomeration council’s decision under section 118.26 of the Act respecting the exercise of certain

municipal powers in certain urban agglomerations (R.S.Q., chapter E-20.001) becomes effective and that are imposed in respect of an immovable situated in the territory of that municipality,

(1) the procedure for the sale of immovables for non-payment of taxes may be used by a related municipality in respect of any immovable situated in its territory; and

(2) if so provided in the agreement, the proceeds of any tax collected by a related municipality may be used, in the case of the reconstituted municipality, in the exercise of its powers and, in the case of the central municipality, in the exercise of its local powers.”

“Cookshire-Eaton

“**118.63.** Section 43 of Order in Council 1068-2005 dated 9 November 2005, concerning the urban agglomeration of Cookshire-Eaton, amended by section 37 of Order in Council 1003-2006 dated 2 November 2006, is again amended by replacing “the general urban agglomeration property tax” in the second paragraph by “revenues deriving from the shares paid by the related municipalities”.

“**118.64.** Sections 43.1 and 43.2 of the Order in Council, enacted by section 38 of Order in Council 1003-2006 dated 2 November 2006, are repealed.

“**118.65.** Section 45 of the Order in Council is amended by replacing the second paragraph by the following paragraph:

“For the purpose of financing the expenditures referred to in the first paragraph, the urban agglomeration council may set by by-law the share of the expenditures relating to a contract or an agreement that is to be payable by each municipality concerned.”

“**118.66.** The Order in Council is amended by inserting the following section after section 45.6 enacted by section 39 of Order in Council 1003-2006 dated 2 November 2006:

“45.7. If the central municipality delegates by agreement to the reconstituted municipality the collection of arrears of any taxes that relate to a fiscal year preceding the fiscal year in which the urban agglomeration council’s decision under section 118.26 of the Act respecting the exercise of certain municipal powers in certain urban agglomerations (R.S.Q., chapter E-20.001) becomes effective and that are imposed in respect of an immovable situated in the territory of that municipality,

(1) the procedure for the sale of immovables for non-payment of taxes may be used by a related municipality in respect of any immovable situated in its territory; and

(2) if so provided in the agreement, the proceeds of any tax collected by a related municipality may be used, in the case of the reconstituted municipality, in the exercise of its powers and, in the case of the central municipality, in the exercise of its local powers.”

“Rivière-Rouge

“**118.67.** Section 44 of Order in Council 1072-2005 dated 9 November 2005, concerning the urban agglomeration of Rivière-Rouge, amended by section 43 of Order in Council 1003-2006 dated 2 November 2006, is again amended by replacing “the general urban agglomeration property tax” in the second paragraph by “revenues deriving from the shares paid by the related municipalities”.

“**118.68.** Sections 44.1 and 44.2 of the Order in Council, enacted by section 44 of Order in Council 1003-2006 dated 2 November 2006, are repealed.

“**118.69.** Section 46 of the Order in Council is amended by replacing the second paragraph by the following paragraph:

“For the purpose of financing the expenditures referred to in the first paragraph, the urban agglomeration council may set by by-law the share of the expenditures relating to a contract or an agreement that is to be payable by each municipality concerned.”

“**118.70.** The Order in Council is amended by inserting the following section after section 47.6 enacted by section 45 of Order in Council 1003-2006 dated 2 November 2006:

“47.7. If the central municipality delegates by agreement to the reconstituted municipality the collection of arrears of any taxes that relate to a fiscal year preceding the fiscal year in which the urban agglomeration council’s decision under section 118.26 of the Act respecting the exercise of certain municipal powers in certain urban agglomerations (R.S.Q., chapter E-20.001) becomes effective and that are imposed in respect of an immovable situated in the territory of that municipality,

(1) the procedure for the sale of immovables for non-payment of taxes may be used by a related municipality in respect of any immovable situated in its territory; and

(2) if so provided in the agreement, the proceeds of any tax collected by a related municipality may be used, in the case of the reconstituted municipality, in the exercise of its powers and, in the case of the central municipality, in the exercise of its local powers.”

“Sainte-Marguerite–Estérel

“118.71. Section 45 of Order in Council 1065-2005 dated 9 November 2005, concerning the urban agglomeration of Sainte-Marguerite–Estérel, amended by section 30 of Order in Council 1003-2006 dated 2 November 2006, is again amended by replacing “the general urban agglomeration property tax” in the second paragraph by “revenues deriving from the shares paid by the related municipalities”.

“118.72. Sections 45.1 and 45.2 of the Order in Council, enacted by section 31 of Order in Council 1003-2006 dated 2 November 2006, are repealed.

“118.73. Section 47 of the Order in Council is amended by replacing the second paragraph by the following paragraph:

“For the purpose of financing the expenditures referred to in the first paragraph, the urban agglomeration council may set by by-law the share of the expenditures relating to a contract or an agreement that is to be payable by each municipality concerned.”

“118.74. The Order in Council is amended by inserting the following section after section 47.6 enacted by section 32 of Order in Council 1003-2006 dated 2 November 2006:

“47.7. If the central municipality delegates by agreement to the reconstituted municipality the collection of arrears of any taxes that relate to a fiscal year preceding the fiscal year in which the urban agglomeration council’s decision under section 118.26 of the Act respecting the exercise of certain municipal powers in certain urban agglomerations (R.S.Q., chapter E-20.001) becomes effective and that are imposed in respect of an immovable situated in the territory of that municipality,

(1) the procedure for the sale of immovables for non-payment of taxes may be used by a related municipality in respect of any immovable situated in its territory; and

(2) if so provided in the agreement, the proceeds of any tax collected by a related municipality may be used, in the case of the reconstituted municipality, in the exercise of its powers and, in the case of the central municipality, in the exercise of its local powers.”

“CHAPTER III**“FINANCING OF CERTAIN DEBTS INCURRED PRIOR TO THE REORGANIZATION**

“118.75. The urban agglomeration council may, by by-law and with the prior consent of any reconstituted municipalities, establish rules that differ

from those set out in the order made under section 135 with respect to the financing of debts that must be assumed by the central municipality.

The by-law referred to in the first paragraph must be submitted to the Minister of Municipal Affairs and Regions for approval. At least 30 days before it is submitted to the Minister, the by-law must be published in accordance with the procedure prescribed for the publication of public notices, with a notice stating that any person wishing to object to the approval of the by-law must so inform the Minister in writing within the 30 days.

The by-law referred to in the first paragraph must specify from which fiscal year it applies. It may provide that it applies from the fiscal year during which it is adopted.

“CHAPTER IV

“SPECIAL MODIFICATIONS

“**118.76.** This chapter applies for the purpose of modifying certain provisions of this Act for the urban agglomerations of Mont-Laurier, La Tuque, Îles-de-la-Madeleine, Sainte-Agathe-des-Monts, Mont-Tremblant, Cookshire-Eaton, Rivière-Rouge and Sainte-Marguerite-Estérel.

“DIVISION I

“MODIFICATION APPLICABLE TO THE URBAN AGGLOMERATION OF MONT-LAURIER

“**118.77.** Section 19 is amended

(1) by adding “, except tourist information booth services” after “agglomeration” at the end of subparagraph *b* of paragraph 11;

(2) by replacing “, ports and airports” in subparagraph *d* of paragraph 11 by “and ports”.

“DIVISION II

“MODIFICATION APPLICABLE TO THE URBAN AGGLOMERATIONS OF MONT-LAURIER, LA TUQUE, ÎLES-DE-LA-MADELEINE, SAINTE-AGATHE-DES-MONTS, MONT-TREMBLANT, COOKSHIRE-EATON, RIVIÈRE-ROUGE AND SAINTE-MARGUERITE-ESTÉREL

“**118.78.** Section 22 is replaced by the following section:

“**22.** The urban agglomeration council may, by a by-law that is subject to the right of objection under section 115, identify the thoroughfares forming the arterial road system in the urban agglomeration.

It does so by listing the names and numbers of the thoroughfares or by identifying them on a map, plan or other illustration.

When such thoroughfares are identified in the order made under section 135, the urban agglomeration council may amend or repeal that identification in the manner provided for in the first paragraph. If it only amends the identification of the thoroughfares and the thoroughfares are identified only on a map, plan or other illustration, the by-law must state how the new identification differs from the former.”

10. Section 175 of the Act is amended

- (1) by striking out “Montréal,” in the second line;
- (2) by adding the following paragraph at the end:

“The first paragraph also applies in the case of the urban agglomeration of Montréal for any of the fiscal years 2006, 2007, 2008, 2009 and 2010.”

ACT RESPECTING MUNICIPAL TAXATION

11. The Act respecting municipal taxation (R.S.Q., chapter F-2.1) is amended by inserting the following section after section 261.5.6:

“**261.5.6.1.** From the first day of the fiscal year in which the expenditures incurred by a central municipality in the exercise of an urban agglomeration power are financed by aliquot shares paid by the related municipalities of the urban agglomeration, no revenue of the central municipality for the current fiscal year may give rise to an urban agglomeration aggregate taxation rate for that current fiscal year.”

ACT TO AMEND VARIOUS LEGISLATIVE PROVISIONS
CONCERNING MUNICIPAL AFFAIRS

12. Section 282 of the Act to amend various legislative provisions concerning municipal affairs (2002, chapter 37), amended by section 237 of chapter 19 of the statutes of 2003 and by section 93 of chapter 50 of the statutes of 2005, is again amended by replacing “2008” in the second line of the tenth paragraph by “2010”.

ACT TO AMEND VARIOUS LEGISLATIVE PROVISIONS
RESPECTING MUNICIPAL AFFAIRS

13. Section 132 of the Act to amend various legislative provisions respecting municipal affairs (2006, chapter 31) is amended by inserting the following paragraph after the first paragraph:

“For the purposes of the first paragraph, if the expenditures incurred by a central municipality in the exercise of an urban agglomeration power for a

fiscal year are financed by aliquot shares paid by the related municipalities of the urban agglomeration, the aggregate taxation rate of the local municipality that was established for the last fiscal year for which the preceding roll applied corresponds,

(1) in the case of a property assessment roll whose coming into force coincides with the beginning of the fiscal year 2006, to the aggregate taxation rate of the city from which the municipality was formed that was established, before the reorganization, for the fiscal year 2005; and

(2) in the case of a property assessment roll whose coming into force coincides with the beginning of the fiscal year 2007 or the fiscal year 2008, to the sum of the urban agglomeration aggregate taxation rate and the aggregate taxation rate of the municipality as a related municipality that were established for the last fiscal year for which the preceding roll applied.”

ACT TO AGAIN AMEND VARIOUS LEGISLATIVE PROVISIONS RESPECTING MUNICIPAL AFFAIRS

14. Section 148 of the Act to again amend various legislative provisions respecting municipal affairs (2006, chapter 60) is amended by adding the following paragraph after the second paragraph:

“In the case of Ville de Montréal, the first two paragraphs apply, with the necessary modifications, for each of the fiscal years 2008 to 2010.”

OTHER AMENDING PROVISIONS

Urban agglomeration of Mont-Tremblant

15. Section 9 of Order in Council 846-2005 dated 14 September 2005 concerning the urban agglomeration of Mont-Tremblant is amended by adding the following paragraphs at the end:

“Despite the first paragraph, the urban agglomeration council may, with the prior consent of the reconstituted municipality, make an exception to section 319 of the Cities and Towns Act (R.S.Q., chapter C-19) as it pertains to how often the council must meet in ordinary session each year.

The exception to that section applies as long as the resolution by which the reconstituted municipality expressed its consent is in force.”

16. Section 9.1 of the Order in Council, enacted by section 1 of Order in Council 1003-2006 dated 2 November 2006, is amended by adding the following paragraph after the third paragraph:

“The urban agglomeration council may, with the prior consent of the reconstituted municipality, establish rules that differ from those set out in the

first two paragraphs. The rules so established apply as long as the resolution by which the reconstituted municipality expressed its consent is in force.”

Urban agglomeration of La Tuque

17. Section 11 of Order in Council 1055-2005 dated 9 November 2005 concerning the urban agglomeration of La Tuque is amended by adding the following paragraphs at the end:

“Despite the first paragraph, the urban agglomeration council may, with the prior consent of the reconstituted municipalities, make an exception to section 319 of the Cities and Towns Act (R.S.Q., chapter C-19) as it pertains to how often the council must meet in ordinary session each year.

The exception to that section applies as long as the two resolutions by which the reconstituted municipalities expressed their consent are in force.”

18. Section 11.1 of the Order in Council, enacted by section 8 of Order in Council 1003-2006 dated 2 November 2006, is amended by adding the following paragraph after the third paragraph:

“The urban agglomeration council may, with the prior consent of the reconstituted municipalities, establish rules that differ from those set out in the first two paragraphs. The rules so established apply as long as the two resolutions by which the reconstituted municipalities expressed their consent are in force.”

19. Section 31 of the Order in Council, amended by section 125 of chapter 60 of the statutes of 2006, is again amended by inserting “, the municipal alpine ski centre and the municipal coliseum,” after “library”.

Urban agglomeration of Sainte-Agathe-des-Monts

20. Section 9 of Order in Council 1059-2005 dated 9 November 2005 concerning the urban agglomeration of Sainte-Agathe-des-Monts is amended by adding the following paragraphs at the end:

“Despite the first paragraph, the urban agglomeration council may, with the prior consent of the reconstituted municipality, make an exception to section 319 of the Cities and Towns Act (R.S.Q., chapter C-19) as it pertains to how often the council must meet in ordinary session each year.

The exception to that section applies as long as the resolution by which the reconstituted municipality expressed its consent is in force.”

21. Section 9.1 of the Order in Council, enacted by section 14 of Order in Council 1003-2006 dated 2 November 2006, is amended by adding the following paragraph after the third paragraph:

“The urban agglomeration council may, with the prior consent of the reconstituted municipality, establish rules that differ from those set out in the first two paragraphs. The rules so established apply as long as the resolution by which the reconstituted municipality expressed its consent is in force.”

Urban agglomeration of Mont-Laurier

22. Section 9 of Order in Council 1062-2005 dated 9 November 2005 concerning the urban agglomeration of Mont-Laurier is amended by adding the following paragraphs at the end:

“Despite the first paragraph, the urban agglomeration council may, with the prior consent of the reconstituted municipality, make an exception to section 319 of the Cities and Towns Act (R.S.Q., chapter C-19) as it pertains to how often the council must meet in ordinary session each year.

The exception to that section applies as long as the resolution by which the reconstituted municipality expressed its consent is in force.”

23. Section 9.1 of the Order in Council, enacted by section 20 of Order in Council 1003-2006 dated 2 November 2006, is amended by adding the following paragraph after the third paragraph:

“The urban agglomeration council may, with the prior consent of the reconstituted municipality, establish rules that differ from those set out in the first two paragraphs. The rules so established apply as long as the resolution by which the reconstituted municipality expressed its consent is in force.”

24. Section 50 of the Order in Council is amended by striking out “, excluding provisions relating to the operation of the Mont-Laurier airport and the tourist information booth” in paragraph 1.

Urban agglomeration of Sainte-Marguerite–Estérel

25. Section 9 of Order in Council 1065-2005 dated 9 November 2005 concerning the urban agglomeration of Sainte-Marguerite–Estérel is amended by adding the following paragraphs at the end:

“Despite the first paragraph, the urban agglomeration council may, with the prior consent of the reconstituted municipality, make an exception to section 319 of the Cities and Towns Act (R.S.Q., chapter C-19) as it pertains to how often the council must meet in ordinary session each year.

The exception to that section applies as long as the resolution by which the reconstituted municipality expressed its consent is in force.”

26. Section 9.1 of the Order in Council, enacted by section 27 of Order in Council 1003-2006 dated 2 November 2006, is amended by adding the following paragraph after the third paragraph:

“The urban agglomeration council may, with the prior consent of the reconstituted municipality, establish rules that differ from those set out in the first two paragraphs. The rules so established apply as long as the resolution by which the reconstituted municipality expressed its consent is in force.”

Urban agglomeration of Cookshire-Eaton

27. Section 9 of Order in Council 1068-2005 dated 9 November 2005 concerning the urban agglomeration of Cookshire-Eaton is amended by adding the following paragraphs at the end:

“Despite the first paragraph, the urban agglomeration council may, with the prior consent of the reconstituted municipality, make an exception to section 319 of the Cities and Towns Act (R.S.Q., chapter C-19) as it pertains to how often the council must meet in ordinary session each year.

The exception to that section applies as long as the resolution by which the reconstituted municipality expressed its consent is in force.”

28. Section 9.1 of the Order in Council, enacted by section 34 of Order in Council 1003-2006 dated 2 November 2006, is amended by adding the following paragraph after the third paragraph:

“The urban agglomeration council may, with the prior consent of the reconstituted municipality, establish rules that differ from those set out in the first two paragraphs. The rules so established apply as long as the resolution by which the reconstituted municipality expressed its consent is in force.”

Urban agglomeration of Rivière-Rouge

29. Section 9 of Order in Council 1072-2005 dated 9 November 2005 concerning the urban agglomeration of Rivière-Rouge is amended by adding the following paragraphs at the end:

“Despite the first paragraph, the urban agglomeration council may, with the prior consent of the reconstituted municipality, make an exception to section 319 of the Cities and Towns Act (R.S.Q., chapter C-19) as it pertains to how often the council must meet in ordinary session each year.

The exception to that section applies as long as the resolution by which the reconstituted municipality expressed its consent is in force.”

30. Section 9.1 of the Order in Council, enacted by section 40 of Order in Council 1003-2006 dated 2 November 2006, is amended by adding the following paragraph after the third paragraph:

“The urban agglomeration council may, with the prior consent of the reconstituted municipality, establish rules that differ from those set out in the first two paragraphs. The rules so established apply as long as the resolution by which the reconstituted municipality expressed its consent is in force.”

Urban agglomeration of Îles-de-la-Madeleine

31. Section 9 of Order in Council 1130-2005 dated 9 November 2005 concerning the urban agglomeration of Îles-de-la-Madeleine is amended by adding the following paragraphs at the end:

“Despite the first paragraph, the urban agglomeration council may, with the prior consent of the reconstituted municipality, make an exception to section 319 of the Cities and Towns Act (R.S.Q., chapter C-19) as it pertains to how often the council must meet in ordinary session each year.

The exception to that section applies as long as the resolution by which the reconstituted municipality expressed its consent is in force.”

32. Section 9.1 of the Order in Council, enacted by section 46 of Order in Council 1003-2006 dated 2 November 2006, is amended by adding the following paragraph after the third paragraph:

“The urban agglomeration council may, with the prior consent of the reconstituted municipality, establish rules that differ from those set out in the first two paragraphs. The rules so established apply as long as the resolution by which the reconstituted municipality expressed its consent is in force.”

Urban agglomeration of Longueuil

33. Section 38 of Order in Council 1214-2005 dated 7 December 2005, concerning the urban agglomeration of Longueuil, amended by section 68 of Order in Council 1003-2006 dated 2 November 2006, is again amended by replacing the first paragraph by the following paragraph:

“38. The property listed in Schedules I, J and K to the report of 5 October 2005 of the transition committee of the urban agglomeration of Longueuil, as amended by Resolution 05-12-01 passed by the committee on 2 December 2005 and by the report by Roger Lachance dated 28 September 2007 and given to the Minister of Municipal Affairs and Regions, and the property listed in Schedules 1b to 13 in the Agreement of the transition committee of the urban agglomeration of Longueuil and Ville de Longueuil respecting the sharing of informational assets among Ville de Longueuil and the reconstituted city and towns in the urban agglomeration of Longueuil, to which Resolution 05-12-07 passed on 22 December 2005 by the transition committee of the urban agglomeration of Longueuil refers, becomes the property of the reconstituted municipalities as provided in those Schedules.”

34. Section 48 of the Order in Council is replaced by the following section:

“48. The debts referred to in section 45 include the debts identified as incidental to the powers of the reconstituted municipalities in Documents A, B and C of the report by Roger Lachance dated 28 September 2007 and given to the Minister of Municipal Affairs and Regions.”

35. Section 51 of the Order in Council is replaced by the following section:

“51. The debts referred to in section 50 include the debts identified as incidental to urban agglomeration powers in Documents A, B and C of the report by Roger Lachance dated 28 September 2007 and given to the Minister of Municipal Affairs and Regions.”

36. The Order in Council is amended by inserting the following section after section 52:

“52.1. The debts referred to in section 52 include the debts identified as incidental to the powers of the regular council of the central municipality in Documents A, B and C of the report by Roger Lachance dated 28 September 2007 and given to the Minister of Municipal Affairs and Regions.”

Urban agglomeration of Montréal

37. Section 61.5 of Order in Council 1229-2005 dated 8 December 2005, enacted by section 4 of Order in Council 299-2006 dated 5 April 2006, is amended

(1) by inserting the following after “person” in the first paragraph: “, except those relating to the unconverted benefits accrued under a defined contribution plan or in a voluntary contribution account,”;

(2) by adding the following paragraph after the second paragraph:

“Despite a requirement of a pension plan or a collective agreement that a division of the plan’s assets and liabilities of the plan or a merger of the assets and liabilities of two or more plans be subject to consent, no such consent is required in the case of a division or transfer under the first paragraph.”

MISCELLANEOUS, TRANSITIONAL AND FINAL PROVISIONS

38. Sections 4 to 13 of Order in Council 645-2005 dated 23 June 2005 continue to apply to Ville de Montréal for the purposes of the 2009 general election and any by-election held before the 2013 general election.

39. The deadline given in the second paragraph of section 118.26 of the Act respecting the exercise of certain municipal powers in certain urban agglomerations (R.S.Q., chapter E-20.001), enacted by section 9, does not apply to a decision made under the first paragraph of that section for the 2008 fiscal year.

40. Subject to the second paragraph, sections 2 to 9.1 of Order in Council 1210-2005 dated 7 December 2005 concerning various taxation measures relating to the reorganization do not apply to the related municipalities of an urban agglomeration as of the first day of the fiscal year in which the

decision made by the urban agglomeration council under section 118.26 of the Act respecting the exercise of certain municipal powers in certain urban agglomerations, enacted by section 9, becomes effective.

The provisions mentioned in the first paragraph continue to have effect, for the purposes of section 149 of chapter 60 of the statutes of 2006, with the necessary modifications, as regards the reconstituted municipalities of the urban agglomeration. The modifications include replacing the third paragraph of that section by the following paragraph:

“The amount of the loan may not exceed the total sum that the reconstituted municipality could have paid to the central municipality for the fiscal year concerned, under section 3 of the Order in Council mentioned in the first paragraph, in respect of all the categories of immovables.”


41. Any provision of a loan by-law made by an urban agglomeration council that is in force on the first day of the fiscal year in which the decision made by the urban agglomeration council under section 118.26 of the Act respecting the exercise of certain municipal powers in certain urban agglomerations, enacted by section 9, becomes effective and that imposes a tax or requires compensation to finance the repayment of the loan, is deemed to be amended for the purpose of replacing that tax or that compensation by aliquot shares that are payable by the related municipalities and that secure the same revenues for the central municipality as would have been the case if the tax or compensation applied.

A related municipality must, in a by-law on the financing of an aliquot share payable under the first paragraph, impose taxes on the same immovables or require the payment of a tax or compensation by the same persons as would have been the case if the urban agglomeration tax or compensation applied.

42. A loan by-law made by a reconstituted municipality of an urban agglomeration whose object is a loan made under a provision mentioned in the first paragraph of section 40 continues to have effect, after the first day of the fiscal year in which the decision made by the urban agglomeration council under section 118.26 of the Act respecting the exercise of certain municipal powers in certain urban agglomerations, enacted by section 9, becomes effective, for the purpose of reducing the amount of the taxes imposed for a fiscal year prior to the effective date of the decision.

43. Section 1, except with respect to the power granted to local municipalities by section 25.1 of the Municipal Powers Act (R.S.Q., chapter C-47.1), which it replaces, to install or bring into conformity a waste water treatment system, and sections 33 to 36 have effect from 1 January 2006.

44. This Act comes into force on 13 December 2007, except sections 19 and 24, and sections 118.77 and 118.78 of the Act respecting the exercise of certain municipal powers in certain urban agglomerations enacted by section 9, which come into force on 1 January 2008.



NATIONAL ASSEMBLY

FIRST SESSION

THIRTY-EIGHTH LEGISLATURE

Bill 213

(Private)

An Act respecting Ville de Saint-Augustin-de-Desmaures

Introduced 12 December 2007

Passed in principle 13 December 2007

Passed 13 December 2007

Assented to 13 December 2007

**Québec Official Publisher
2007**

Bill 213

(Private)

AN ACT RESPECTING VILLE DE SAINT-AUGUSTIN-DE-DESMAURES

AS it is in the interest of Ville de Saint-Augustin-de-Desmaures that certain rules be amended as regards the use of land for residential purposes;

THE PARLIAMENT OF QUÉBEC ENACTS AS FOLLOWS:

- 1.** The use of the land described in the schedule, for the purpose of receiving the three residences that are situated at 300, 304 and 308 Chemin du Roy in the territory of Ville de Saint-Augustin-de-Desmaures and that must be moved for civil protection reasons, is deemed to be consistent with any municipal by-law governing the authorized uses of that land.
- 2.** The use provided for in section 1 has the same effect as a use for purposes other than agriculture for the purposes of sections 58 to 58.5 of the Act respecting the preservation of agricultural land and agricultural activities (R.S.Q., chapter P-41.1), and the scope of the conclusion of decision 321895 of the Commission de protection du territoire agricole du Québec, dated 17 October 2001, is extended accordingly.
- 3.** This Act comes into force on 13 December 2007.

SCHEDULE

(Section 1)

Technical description of a parcel of land known and designated as follows:

Lot: 2 815 045 pt

Of irregular shape, bounded northerly by lots 2 814 831 and 2 814 830 (Chemin du Roy), measuring successively along that boundary twenty-two metres and ninety-five hundredths (22.95 m) along the arc of a circle with a radius of two thousand four hundred and forty-two metres and seventy-five hundredths (2,442.75 m), nineteen metres and twenty-three hundredths (19.23 m) on a bearing of $97^{\circ}35'34''$ and fifty-four metres and ninety-nine hundredths (54.99 m) along the arc of a circle of seven hundred and forty-two metres and seventy-five hundredths (742.75 m); northeasterly by lot 2 815 050, measuring along that boundary eighty-nine metres and sixty-one hundredths (89.61 m) on a bearing of $135^{\circ}23'10''$; southwesterly by a part of lot 2 815 045, measuring along that boundary twenty metres and forty-nine hundredths (20.49 m) on a bearing of $299^{\circ}52'47''$; southerly by a part of lot 2 815 045, measuring successively along that boundary twenty-six metres and fifty-three hundredths (26.53 m) on a bearing of $282^{\circ}31'41''$, forty-three metres and twenty-five hundredths (43.25 m) on a bearing of $272^{\circ}04'36''$ and sixty-three metres and twenty-nine hundredths (63.29 m) on a bearing of $277^{\circ}03'17''$; southwesterly by a part of lot 2 815 045, measuring along that boundary twenty metres and thirty hundredths (20.30 m) on a bearing of $316^{\circ}20'20''$ and westerly by a part of lot 2 815 045, measuring along that boundary thirty-eight metres and eighty-four hundredths (38.84 m) on a bearing of $7^{\circ}03'17''$. Comprising an area of six thousand two hundred and thirty-two square metres and one tenth.

(A: 6,232.1 m²)

The whole as shown on the plan prepared by Michel Bédard, land surveyor, in Saint-Augustin-de-Desmaures on 6 December 2007 under No. 7655 of his minutes.

Regulations and other acts

Gouvernement du Québec

O.C. 1162-2007, 19 December 2007

An Act respecting the Québec sales tax
(R.S.Q., c. T-0.1)

Québec sales tax — Amendments

Regulation to amend the Regulation respecting the Québec sales tax

WHEREAS the first paragraph of section 388.4 of the Act respecting the Québec sales tax (R.S.Q., c. T-0.1) provides that a prescribed municipality is entitled to compensation, paid by the Minister at the prescribed time, in an amount equal to the amount prescribed for the years 2007 to 2013;

WHEREAS, under subparagraph 40.1.2 of the first paragraph of section 677 of the Act, the Government may, by regulation, determine, for the purposes of section 388.4 of the Act, the prescribed municipalities, time and amount;

WHEREAS the Regulation respecting the Québec sales tax was made by Order in Council 1607-92 dated 4 November 1992 under the Act respecting the Québec sales tax;

WHEREAS it is expedient to amend the Regulation respecting the Québec sales tax to determine for 2007 the prescribed municipalities, time and amount for the purposes of section 388.4 of the Act;

WHEREAS, under section 12 of the Regulations Act (R.S.Q., c. R-18.1), a proposed regulation may be made without having been published as provided in section 8 of that Act, if the authority making it is of the opinion that the fiscal nature of the norms established, amended or revoked in the regulation warrants it;

WHEREAS, under section 18 of that Act, a regulation may come into force on the date of its publication in the *Gazette officielle du Québec* where the authority that has made it is of the opinion that the fiscal nature of the norms established, amended or revoked in the regulation warrants it;

WHEREAS the Government is of the opinion that the fiscal nature of the norms established, amended or revoked by the Regulation warrants the absence of prior publication and such coming into force;

WHEREAS, under the second paragraph of section 677 of the Act respecting the Québec sales tax, a regulation made under the Act comes into force on the date of its publication in the *Gazette officielle du Québec*, unless it fixes another date which may in no case be prior to 1 July 1992;

IT IS ORDERED, therefore, on the recommendation of the Minister of Revenue:

THAT the Regulation to amend the Regulation respecting the Québec sales tax attached to this Order in Council be made.

GÉRARD BIBEAU,
Clerk of the Conseil exécutif

Regulation to amend the Regulation respecting the Québec sales tax *

Act respecting the Québec sales tax
(R.S.Q., c. T-0.1, s. 677, 1st par., subpar. 40.1.2 and 2nd par.)

1. The Regulation respecting the Québec sales tax is amended by inserting the following after section 388.2R1:

“**388.4R1.** For the purposes of section 388.4 of the Act, the municipalities referred to in the Agreement on a new fiscal and financial partnership with the municipalities, entered into on 27 April 2006, and the Northern villages and the Kativik Regional Government established under the Act respecting Northern villages and the Kativik Regional Government (R.S.Q., c. V 6.1), as listed in Schedule II.1.1, are prescribed municipalities.

* The Regulation respecting the Québec sales tax, made by Order in Council 1607-92 dated 4 November 1992 (1992, *G.O.* 2, 4952), was last amended by the Regulation to amend the Regulation respecting the Québec sales tax made by Order in Council 1149-2006 dated 12 December 2006 (2006, *G.O.* 2, 4087). For previous amendments, refer to the *Tableau des modifications et Index sommaire*, Québec Official Publisher, 2007, updated to 1 September 2007.

388.4R2. For the purposes of section 388.4 of the Act, the prescribed time is, for each of the years 2007 to 2013, on or before 31 March of the following year.

388.4R3. For the purposes of section 388.4 of the Act, the prescribed amount for each of the municipalities referred to in section 388.4R1 is the amount determined in the Agreement on a new fiscal and financial partnership with the municipalities by the Ministère des Affaires municipales et des Régions and provided for in Schedule II.1.1 for each of the municipalities.”.

2. The Regulation is amended by inserting the following after Schedule II.1:

“SCHEDULE II.1.1

(ss. 388.4R1 and 388.4R3)

MUNICIPALITIES AND PRESCRIBED AMOUNTS

Name of the municipality	Amount of the compensation for 2007 (\$)	Name of the municipality	Amount of the compensation for 2007 (\$)
Canton d' Amherst	5 303	Canton de Natashquan	13 723
Canton d' Arundel	4 039	Canton de Nédélec	0
Canton d' Aumond	2 616	Canton de Potton	29 747
Canton d' Elgin	6 992	Canton de Ristigouche-Partie-Sud-Est	0
Canton d' Orford	29 061	Canton de Roxton	16 249
Canton de Bedford	8 867	Canton de Saint-Camille	4 878
Canton de Chester-Est	7 363	Canton de Saint-Godefroi	58
Canton de Chichester	0	Canton de Saint-Valérien-de-Milton	23 939
Canton de Clermont	0	Canton de Sainte-Cécile-de-Milton	28 828
Canton de Cleveland	12 276	Canton de Sainte-Edwidge-de-Clifton	6 886
Canton de Cloridorme	24 607	Canton de Shefford	55 872
Canton de Dundee	6 655	Canton de Stanstead	21 977
Canton de Godmanchester	15 608	Canton de Stratford	5 356
Canton de Gore	10 304	Canton de Trécesson	9 257
Canton de Guérin	0	Canton de Valcourt	16 311
Canton de Ham-Nord	0	Canton de Wentworth	1 192
Canton de Hampden	2 976	Canton de Westbury	6 919
Canton de Harrington	4 533	Cantons unis de Latulipe-et-Gaboury	2 462
Canton de Hatley	20 626	Cantons unis de Stoneham-et-Tewkesbury	66 603
Canton de Havelock	10 422	Kativik Regional Government	425 978
Canton de Hemmingford	19 101	Municipalité d' Adstock	17 797
Canton de Hinchinbrooke	17 796	Municipalité d' Aguanish	19 874
Canton de Hope	0	Municipalité d' Albanel	0
Canton de Landrienne	6 516	Municipalité d' Albertville	0
Canton de Launay	2 209	Municipalité d' Alleyn-et-Cawood	1 941
Canton de Lingwick	4 918	Municipalité d' Ange-Gardien	28 829
Canton de Lochaber	5 796	Municipalité d' Armagh	456
Canton de Lochaber-Partie-Ouest	8 369	Municipalité d' Ascot Corner	37 084
Canton de Low	10 300	Municipalité d' Aston-Jonction	2 412
Canton de Maddington	2 109	Municipalité d' Auclair	896
Canton de Marston	2 249	Municipalité d' Audet	4 481
Canton de Melbourne	19 085	Municipalité d' Austin	11 680
		Municipalité d' Authier	11 527
		Municipalité d' Authier-Nord	0
		Municipalité d' East Broughton	8 339
		Municipalité d' East Hereford	4 054
		Municipalité d' Eastman	10 688
		Municipalité d' Egan-Sud	13 283
		Municipalité d' Entrelacs	2 481
		Municipalité d' Escuminac	0
		Municipalité d' Esprit-Saint	501
		Municipalité d' Hébertville	20 114
		Municipalité d' Henryville	22 992
		Municipalité d' Huberdeau	7 751
		Municipalité d' Inverness	12 217
		Municipalité d' Irlande	13 921
		Municipalité d' Ivry-sur-le-Lac	3 352
		Municipalité d' Ogden	11 561
		Municipalité d' Oka	27 962
		Municipalité d' Ormstown	31 463
		Municipalité d' Otter Lake	3 240
		Municipalité d' Ulverton	6 683

Name of the municipality	Amount of the compensation for 2007 (\$)	Name of the municipality	Amount of the compensation for 2007 (\$)
Municipalité d'Upton	21 853	Municipalité de Clerval	621
Municipalité de Baie-des-Sables	0	Municipalité de Colombier	0
Municipalité de Baie-du-Febvre	18 426	Municipalité de Compton	27 241
Municipalité de Baie-James	59 014	Municipalité de Côte-Nord-du-Golfe-du-Saint-Laurent	0
Municipalité de Baie-Johan-Beetz	2 552	Municipalité de Crabtree	47 559
Municipalité de Baie-Sainte-Catherine	3 799	Municipalité de Déléage	0
Municipalité de Barnston-Ouest	11 607	Municipalité de Denholm	3 325
Municipalité de Barraute	0	Municipalité de Deschaillons-sur-Saint-Laurent	13 389
Municipalité de Batiscan	9 243	Municipalité de Deschambault-Grondines	41 000
Municipalité de Béarn	10 007	Municipalité de Dixville	5 873
Municipalité de Beaulac-Garthby	3 286	Municipalité de Dosquet	10 722
Municipalité de Beaumont	11 626	Municipalité de Dudswell	14 902
Municipalité de Bégin	806	Municipalité de Duhamel	7 942
Municipalité de Belcourt	0	Municipalité de Duhamel-Ouest	10 627
Municipalité de Berry	822	Municipalité de Dupuy	6 935
Municipalité de Berthier-sur-Mer	10 798	Municipalité de Durham-Sud	0
Municipalité de Béthanie	5 646	Municipalité de Fassett	9 254
Municipalité de Biencourt	0	Municipalité de Ferland-et-Boilleau	175
Municipalité de Blanc-Sablon	0	Municipalité de Ferme-Neuve	18 070
Municipalité de Blue Sea	1 865	Municipalité de Fortierville	1 053
Municipalité de Boileau	1 326	Municipalité de Frampton	14 612
Municipalité de Boischatel	98 901	Municipalité de Franklin	17 901
Municipalité de Bois-Franc	5 236	Municipalité de Franquelin	9 292
Municipalité de Bolton-Est	8 096	Municipalité de Frelighsburg	14 905
Municipalité de Bolton-Ouest	13 577	Municipalité de Frontenac	6 459
Municipalité de Bonne-Espérance	16 088	Municipalité de Fugèreville	0
Municipalité de Bonsecours	5 726	Municipalité de Gallichan	8 959
Municipalité de Bouchette	3 729	Municipalité de Girardville	16 767
Municipalité de Bowman	2 625	Municipalité de Grand-Calumet	4 232
Municipalité de Brigham	27 590	Municipalité de Grand-Métis	4 472
Municipalité de Bristol	21 169	Municipalité de Grand-Remous	17 560
Municipalité de Bryson	0	Municipalité de Grand-Saint-Esprit	4 900
Municipalité de Bury	13 152	Municipalité de Grande-Vallée	28 575
Municipalité de Cacouna	21 892	Municipalité de Grenville-sur-la-Rouge	26 735
Municipalité de Campbell's Bay	0	Municipalité de Gros-Mécatina	427
Municipalité de Cantley	29 077	Municipalité de Grosse-Île	1 890
Municipalité de Caplan	1 507	Municipalité de Grosses-Roches	0
Municipalité de Cap-Saint-Ignace	48 372	Municipalité de Hatley	13 979
Municipalité de Cascapédia—Saint-Jules	0	Municipalité de Havre-Saint-Pierre	71 657
Municipalité de Cayamant	3 385	Municipalité de Honfleur	12 132
Municipalité de Chambord	40 026	Municipalité de Hope Town	0
Municipalité de Champlain	18 469	Municipalité de Kamouraska	11 495
Municipalité de Champneuf	0	Municipalité de Kazabazua	4 194
Municipalité de Charrette	3 014	Municipalité de Kiamika	8 098
Municipalité de Chartierville	3 944	Municipalité de Kinnear's Mills	6 892
Municipalité de Chazel	0	Municipalité de Kipawa	5 531
Municipalité de Chelsea	33 534	Municipalité de L'Ange-Gardien (Municipalité régionale de comté de La Côte-de-Beaupré)	50 735
Municipalité de Chénerville	0	Municipalité de L'Ange-Gardien (Municipalité régionale de comté des Collines-de-l'Outaouais)	27 337
Municipalité de Chertsey	21 791	Municipalité de L'Anse-Saint-Jean	77 893
Municipalité de Chesterville	9 009	Municipalité de L'Ascension	5 501
Municipalité de Chute-Saint-Philippe	4 425		
Municipalité de Clarendon	29 449		

Name of the municipality	Amount of the compensation for 2007 (\$)	Name of the municipality	Amount of the compensation for 2007 (\$)
Municipalité de L'Ascension-de-Patapédia	0	Municipalité de Litchfield	11 070
Municipalité de L'Avenir	16 691	Municipalité de Longue-Pointe-de-Mingan	15 725
Municipalité de L'Île-d'Anticosti	5 788	Municipalité de Longue-Rive	20 102
Municipalité de L'Isle-aux-Allumettes	11 945	Municipalité de Lorrainville	19 312
Municipalité de L'Isle-aux-Coudres	11 281	Municipalité de Lotbinière	20 486
Municipalité de L'Islet	0	Municipalité de Lyster	18 871
Municipalité de L'Isle-Verte	23 486	Municipalité de Mandeville	9 284
Municipalité de La Bostonnais	0	Municipalité de Manseau	0
Municipalité de La Conception	5 583	Municipalité de Mansfield-et-Pontefract	15 300
Municipalité de La Corne	0	Municipalité de Maria	32 857
Municipalité de La Macaza	3 525	Municipalité de Maricourt	8 054
Municipalité de La Martre	5 554	Municipalité de Martinville	2 656
Municipalité de La Minerve	7 711	Municipalité de Maskinongé	45 779
Municipalité de La Morandière	0	Municipalité de Mayo	3 492
Municipalité de La Motte	0	Municipalité de McMasterville	63 920
Municipalité de La Patrie	7 141	Municipalité de Messines	5 141
Municipalité de La Pêche	32 598	Municipalité de Milan	3 450
Municipalité de La Reine	1 617	Municipalité de Mille-Isles	7 138
Municipalité de La Visitation-de-l'Île-Dupas	8 123	Municipalité de Moffet	0
Municipalité de La Visitation-de-Yamaska	7 071	Municipalité de Montcalm	2 538
Municipalité de Labelle	10 930	Municipalité de Mont-Carmel	0
Municipalité de Labrecque	23 867	Municipalité de Montcerf-Lytton	13 127
Municipalité de Lac-au-Saumon	3 077	Municipalité de Montebello	13 490
Municipalité de Lac-Beauport	82 503	Municipalité de Montpellier	3 932
Municipalité de Lac-Bouchette	0	Municipalité de Mont-Saint-Grégoire	42 204
Municipalité de Lac-des-Aigles	128	Municipalité de Mont-Saint-Michel	0
Municipalité de Lac-des-Écorces	45 599	Municipalité de Morin-Heights	23 195
Municipalité de Lac-des-Plages	2 578	Municipalité de Mulgrave-et-Derry	3 101
Municipalité de Lac-des-Seize-Îles	3 060	Municipalité de Namur	2 048
Municipalité de Lac-Drolet	13 668	Municipalité de Nantes	11 696
Municipalité de Lac-du-Cerf	3 131	Municipalité de New Carlisle	29 193
Municipalité de Lac-Édouard	866	Municipalité de Newport	12 068
Municipalité de Lac-Etchemin	5 188	Municipalité de Nominigüe	11 318
Municipalité de Lac-Frontière	1 317	Municipalité de Normétal	0
Municipalité de Lacolle	29 819	Municipalité de Notre-Dame-de-Bonsecours	3 562
Municipalité de Lac-Sainte-Marie	6 295	Municipalité de Notre-Dame-de-Ham	1 558
Municipalité de Lac-Saint-Paul	3 651	Municipalité de Notre-Dame-de-la-Merci	6 222
Municipalité de Lac-Simon	5 876	Municipalité de Notre-Dame-de-la-Paix	0
Municipalité de Lac-Supérieur	9 732	Municipalité de Notre-Dame-de-la-Salette	5 576
Municipalité de Lac-Tremblant-Nord	743	Municipalité de Notre-Dame-de-Lorette	5 218
Municipalité de Laforce	0	Municipalité de Notre-Dame-de-Lourdes	23 116
Municipalité de Lamarche	6 396	Municipalité de Notre-Dame-de-Montauban	7 590
Municipalité de Lambton	9 358	Municipalité de Notre-Dame-de-Pontmain	6 156
Municipalité de Lanoraie	58 929	Municipalité de Notre-Dame-des-Bois	0
Municipalité de Lantier	6 045	Municipalité de Notre-Dame-des-Monts	0
Municipalité de Larouche	37 140	Municipalité de Notre-Dame-des-Neiges	25 507
Municipalité de Laurierville	25 471	Municipalité de Notre-Dame-du-Laus	13 052
Municipalité de Laverlochère	0	Municipalité de Notre-Dame-du-Nord	644
Municipalité de Leclercville	8 981	Municipalité de Notre-Dame-du-Portage	4 125
Municipalité de Lefebvre	21 096	Municipalité de Notre-Dame-du-Rosaire	0
Municipalité de Lejeune	2 852	Municipalité de Nouvelle	0
Municipalité de Lemieux	0	Municipalité de Noyan	19 289

Name of the municipality	Amount of the compensation for 2007 (\$)	Name of the municipality	Amount of the compensation for 2007 (\$)
Municipalité de Padoue	0	Municipalité de Saint-Alphonse	0
Municipalité de Palmarolle	0	Municipalité de Saint-Alphonse-Rodriguez	9 882
Municipalité de Papineauville	26 170	Municipalité de Saint-Amable	195 365
Municipalité de Péribonka	4 650	Municipalité de Saint-Ambroise	51 745
Municipalité de Petit-Saguenay	26 013	Municipalité de Saint-André	5 678
Municipalité de Petite-Rivière-Saint-François	8 457	Municipalité de Saint-André-Avellin	28 706
Municipalité de Petite-Vallée	4 438	Municipalité de Saint-André-d'Argenteuil	30 116
Municipalité de Piedmont	37 357	Municipalité de Saint-André-de-Restigouche	0
Municipalité de Pierreville	56 595	Municipalité de Saint-Anselme	56 416
Municipalité de Piopolis	3 651	Municipalité de Saint-Antoine-de-Tilly	9 477
Municipalité de Plaisance	9 966	Municipalité de Saint-Antoine-sur-Richelieu	17 633
Municipalité de Pointe-à-la-Croix	10 745	Municipalité de Saint-Apollinaire	55 295
Municipalité de Pointe-Calumet	113 244	Municipalité de Saint-Armand	20 747
Municipalité de Pontiac	35 749	Municipalité de Saint-Athanase	0
Municipalité de Port-Daniel—Gascons	34 855	Municipalité de Saint-Aubert	15 763
Municipalité de Portneuf-sur-Mer	15 642	Municipalité de Saint-Augustin	0
Municipalité de Poularies	0	Municipalité de Saint-Barnabé-Sud	12 360
Municipalité de Preissac	10 174	Municipalité de Saint-Benjamin	0
Municipalité de Racine	16 850	Municipalité de Saint-Benoît-Labre	25 517
Municipalité de Rapide-Danseur	5 048	Municipalité de Saint-Bernard	23 077
Municipalité de Rapides-des-Joachims	0	Municipalité de Saint-Bernard-de-Michaudville	8 325
Municipalité de Rawdon	89 384	Municipalité de Saint-Blaise-sur-Richelieu	23 238
Municipalité de Rémigny	0	Municipalité de Saint-Bonaventure	13 133
Municipalité de Rigaud	40 154	Municipalité de Saint-Boniface	62 478
Municipalité de Ripon	25 782	Municipalité de Saint-Bruno	17 881
Municipalité de Rivière-à-Claude	3 450	Municipalité de Saint-Bruno-de-Guigues	0
Municipalité de Rivière-à-Pierre	6 493	Municipalité de Saint-Bruno-de-Kamouraska	1 500
Municipalité de Rivière-au-Tonnerre	8 309	Municipalité de Saint-Calixte	162 996
Municipalité de Rivière-Beaudette	14 390	Municipalité de Saint-Casimir	0
Municipalité de Rivière-Bleue	0	Municipalité de Saint-Célestin	9 941
Municipalité de Rivière-Éternité	18 382	Municipalité de Saint-Charles-Borromée	114 798
Municipalité de Rivière-Héva	0	Municipalité de Saint-Charles-de-Bellechasse	32 969
Municipalité de Rivière-Ouelle	14 111	Municipalité de Saint-Charles-de-Bourget	0
Municipalité de Rivière-Saint-Jean	12 150	Municipalité de Saint-Charles-sur-Richelieu	29 608
Municipalité de Rochebaucourt	0	Municipalité de Saint-Chrysostome	22 397
Municipalité de Roquemaure	0	Municipalité de Saint-Claude	12 457
Municipalité de Rougemont	45 302	Municipalité de Saint-Cléophas-de-Brandon	0
Municipalité de Roxton Pond	27 562	Municipalité de Saint-Clet	34 061
Municipalité de Sacré-Coeur	8 477	Municipalité de Saint-Côme—Linière	0
Municipalité de Saint-Adalbert	0	Municipalité de Saint-Cuthbert	25 851
Municipalité de Saint-Adolphe-d'Howard	21 854	Municipalité de Saint-Cyprien	0
Municipalité de Saint-Adrien	4 777	Municipalité de Saint-Cyrille-de-Wendover	50 355
Municipalité de Saint-Adrien-d'Irlande	3 484	Municipalité de Saint-Damase	40 899
Municipalité de Saint-Agapit	50 809	Municipalité de Saint-Damase-de-L'Islet	0
Municipalité de Saint-Aimé-des-Lacs	9 164	Municipalité de Saint-David-de-Falardeau	9 049
Municipalité de Saint-Aimé-du-Lac-des-Îles	6 672	Municipalité de Saint-Denis-sur-Richelieu	28 086
Municipalité de Saint-Alban	27 982	Municipalité de Saint-Dominique	39 289
Municipalité de Saint-Albert	19 540	Municipalité de Saint-Dominique-du-Rosaire	0
Municipalité de Saint-Alexandre	44 012	Municipalité de Saint-Donat	34 178
Municipalité de Saint-Alexandre-de-Kamouraska	35 937	Municipalité de Saint-Edmond-les-Plaines	9 303
Municipalité de Saint-Alexis-de-Matapédia	0	Municipalité de Saint-Édouard-de-Maskinongé	473
Municipalité de Saint-Alfred	4 215	Municipalité de Saint-Élie-de-Caxton	8 695

Name of the municipality	Amount of the compensation for 2007 (\$)	Name of the municipality	Amount of the compensation for 2007 (\$)
Municipalité de Saint-Elzéar (Municipalité régionale de La Nouvelle-Beauce)	22 530	Municipalité de Saint-Jacques	28 287
Municipalité de Saint-Elzéar (Municipalité régionale de comté de Bonaventure)	0	Municipalité de Saint-Jacques-de-Leeds	9 681
Municipalité de Saint-Elzéar-de-Témiscouata	0	Municipalité de Saint-Janvier-de-Joly	5 635
Municipalité de Saint-Émile-de-Suffolk	3 377	Municipalité de Saint-Jean-Baptiste	41 235
Municipalité de Saint-Éphrem-de-Beauce	45 956	Municipalité de Saint-Jean-de-Brébeuf	7 617
Municipalité de Saint-Épiphane	8 421	Municipalité de Saint-Jean-de-Dieu	0
Municipalité de Saint-Esprit	29 849	Municipalité de Saint-Jean-de-la-Lande	0
Municipalité de Saint-Étienne-de-Beauharnois	9 770	Municipalité de Saint-Jean-de-l'Île-d'Orléans	10 378
Municipalité de Saint-Étienne-de-Bolton	6 397	Municipalité de Saint-Jean-de-Matha	0
Municipalité de Saint-Eugène	14 371	Municipalité de Saint-Jean-Port-Joli	67 076
Municipalité de Saint-Eugène-d'Argenteau	1 132	Municipalité de Saint-Joseph-de-Coleraine	17 518
Municipalité de Saint-Eugène-de-Guigues	0	Municipalité de Saint-Joseph-des-Érables	6 897
Municipalité de Saint-Évariste-de-Forsyth	6 586	Municipalité de Saint-Joseph-du-Lac	82 960
Municipalité de Saint-Faustin—Lac-Carré	8 869	Municipalité de Saint-Jude	12 051
Municipalité de Saint-Félix-de-Dalquier	6 184	Municipalité de Saint-Julien	8 506
Municipalité de Saint-Félix-de-Kingsey	20 746	Municipalité de Saint-Just-de-Bretonnières	17 282
Municipalité de Saint-Félix-de-Valois	83 135	Municipalité de Saint-Juste-du-Lac	9 101
Municipalité de Saint-Félix-d'Otis	6 314	Municipalité de Saint-Laurent-de-l'Île-d'Orléans	7 278
Municipalité de Saint-Ferdinand	67 551	Municipalité de Saint-Lazare-de-Bellechasse	22 494
Municipalité de Saint-Ferréol-les-Neiges	4 804	Municipalité de Saint-Léonard-d'Aston	85 297
Municipalité de Saint-Flavien	22 132	Municipalité de Saint-Léonard-de-Portneuf	0
Municipalité de Saint-Fortunat	5 811	Municipalité de Saint-Liboire	37 037
Municipalité de Saint-François-d'Assise	0	Municipalité de Saint-Louis-de-Gonzague	826
Municipalité de Saint-François-de-la-Rivière-du-Sud	33 378	Municipalité de Saint-Luc-de-Bellechasse	0
Municipalité de Saint-François-de-l'Île-d'Orléans	5 595	Municipalité de Saint-Luc-de-Vincennes	0
Municipalité de Saint-François-de-Sales	12 734	Municipalité de Saint-Ludger	5 969
Municipalité de Saint-François-du-Lac	48 628	Municipalité de Saint-Ludger-de-Milot	13 584
Municipalité de Saint-François-Xavier-de-Viger	0	Municipalité de Saint-Magloire	0
Municipalité de Saint-Fulgence	0	Municipalité de Saint-Malo	5 199
Municipalité de Saint-Gabriel-de-Rimouski	0	Municipalité de Saint-Marcel	6 097
Municipalité de Saint-Gabriel-de-Valcartier	22 849	Municipalité de Saint-Marcel-de-Richelieu	6 632
Municipalité de Saint-Gabriel-Lalemant	2 477	Municipalité de Saint-Marc-sur-Richelieu	28 602
Municipalité de Saint-Gédéon	23 676	Municipalité de Saint-Mathias-sur-Richelieu	68 500
Municipalité de Saint-Gédéon-de-Beauce	7 818	Municipalité de Saint-Mathieu	23 726
Municipalité de Saint-Georges-de-Clarenceville	14 930	Municipalité de Saint-Mathieu-de-Beloeil	41 362
Municipalité de Saint-Georges-de-Windsor	9 701	Municipalité de Saint-Mathieu-d'Harricana	7 988
Municipalité de Saint-Germain-de-Grantham	57 693	Municipalité de Saint-Mathieu-du-Parc	5 906
Municipalité de Saint-Gervais	56 616	Municipalité de Saint-Maxime-du-Mont-Louis	3 679
Municipalité de Saint-Guillaume	27 483	Municipalité de Saint-Médard	1 633
Municipalité de Saint-Guy	1 872	Municipalité de Saint-Michel-de-Bellechasse	23 046
Municipalité de Saint-Henri	65 539	Municipalité de Saint-Michel-des-Saints	59 589
Municipalité de Saint-Henri-de-Taillon	2 359	Municipalité de Saint-Nazaire	71 663
Municipalité de Saint-Herménégilde	11 282	Municipalité de Saint-Norbert-d'Arthabaska	15 396
Municipalité de Saint-Honoré	136 991	Municipalité de Saint-Omer	2 390
Municipalité de Saint-Honoré-de-Shenley	24 241	Municipalité de Saint-Pacôme	25 035
Municipalité de Saint-Honoré-de-Témiscouata	0	Municipalité de Saint-Patrice-de-Beaurivage	9 909
Municipalité de Saint-Hubert-de-Rivière-du-Loup	6 876	Municipalité de Saint-Paul	52 122
Municipalité de Saint-Hugues	16 943	Municipalité de Saint-Paul-de-Montminy	1 885
Municipalité de Saint-Isidore	44 070	Municipalité de Saint-Paulin	7 611
Municipalité de Saint-Isidore-de-Clifton	5 218	Municipalité de Saint-Philibert	6 694
		Municipalité de Saint-Philippe	76 549
		Municipalité de Saint-Pierre-de-Broughton	7 915

Name of the municipality	Amount of the compensation for 2007 (\$)	Name of the municipality	Amount of the compensation for 2007 (\$)
Municipalité de Saint-Pierre-de-Lamy	2 206	Municipalité de Sainte-Cécile-de-Whitton	5 954
Municipalité de Saint-Pierre-de-l'Île-d'Orléans	9 446	Municipalité de Sainte-Christine-d'Auvergne	6 882
Municipalité de Saint-Pierre-de-Véronne-à-Pike-River	9 408	Municipalité de Sainte-Claire	65 603
Municipalité de Saint-Pierre-les-Beccquets	16 399	Municipalité de Sainte-Clotilde-de-Beauce	5 814
Municipalité de Saint-Placide	23 240	Municipalité de Sainte-Clotilde-de-Horton	0
Municipalité de Saint-Polycarpe	20 349	Municipalité de Sainte-Croix	48 097
Municipalité de Saint-Prime	65 850	Municipalité de Sainte-Émélie-de-l'Énergie	18 672
Municipalité de Saint-Prosper	60 091	Municipalité de Sainte-Eulalie	14 431
Municipalité de Saint-Raphaël	0	Municipalité de Sainte-Euphémie-sur-Rivière-du-Sud	5 638
Municipalité de Saint-René-de-Matane	0	Municipalité de Sainte-Félicité (Municipalité régionale de comté de Matane)	0
Municipalité de Saint-Robert-Bellarmin	1 870	Municipalité de Sainte-Félicité (Municipalité régionale de comté de L'Islet)	0
Municipalité de Saint-Roch-de-l'Achigan	68 906	Municipalité de Sainte-Florence	0
Municipalité de Saint-Roch-de-Richelieu	34 961	Municipalité de Sainte-Françoise	4 852
Municipalité de Saint-Roch-Ouest	6 077	Municipalité de Sainte-Germaine-Boulé	1 854
Municipalité de Saint-Romain	5 515	Municipalité de Sainte-Gertrude-Manneville	0
Municipalité de Saint-Sébastien	6 343	Municipalité de Sainte-Hedwige	8 259
Municipalité de Saint-Siméon	0	Municipalité de Sainte-Hélène	0
Municipalité de Saint-Simon-les-Mines	6 325	Municipalité de Sainte-Hélène-de-Bagot	18 833
Municipalité de Saint-Sixte	4 189	Municipalité de Sainte-Julienne	109 979
Municipalité de Saint-Stanislas (Municipalité régionale de comté des Chenaux)	12 185	Municipalité de Sainte-Justine	25 940
Municipalité de Saint-Stanislas (Municipalité régionale de comté de Maria-Chapdelaine)	14 712	Municipalité de Sainte-Luce	68 237
Municipalité de Saint-Sylvere	10 604	Municipalité de Sainte-Lucie-de-Beauregard	0
Municipalité de Saint-Sylvestre	10 102	Municipalité de Sainte-Lucie-des-Laurentides	2 815
Municipalité de Saint-Théophile	9 973	Municipalité de Sainte-Madeleine-de-la-Rivière-Madeleine	2 553
Municipalité de Saint-Thomas	41 823	Municipalité de Sainte-Marcelline-de-Kildare	10 266
Municipalité de Saint-Thomas-Didyme	0	Municipalité de Sainte-Marguerite	3 260
Municipalité de Saint-Tite-des-Caps	7 971	Municipalité de Sainte-Marie-de-Blandford	0
Municipalité de Saint-Ubalde	18 543	Municipalité de Sainte-Marthe	15 463
Municipalité de Saint-Ulric	0	Municipalité de Sainte-Martine	43 251
Municipalité de Saint-Urbain-Premier	13 654	Municipalité de Sainte-Mélanie	41 007
Municipalité de Saint-Valère	15 057	Municipalité de Sainte-Monique (Municipalité régionale de comté de Nicolet-Yamaska)	8 024
Municipalité de Saint-Vallier	13 492	Municipalité de Sainte-Monique (Municipalité régionale de comté de Lac-Saint-Jean-Est)	19 116
Municipalité de Saint-Venant-de-Paquette	2 255	Municipalité de Sainte-Paule	1 489
Municipalité de Saint-Vianney	0	Municipalité de Sainte-Perpétue	19 209
Municipalité de Saint-Victor	50 132	Municipalité de Sainte-Rita	0
Municipalité de Saint-Wenceslas	16 987	Municipalité de Sainte-Rose-de-Watford	0
Municipalité de Saint-Zacharie	4 340	Municipalité de Sainte-Sophie	109 421
Municipalité de Saint-Zénon	11 479	Municipalité de Sainte-Sophie-d'Halifax	6 996
Municipalité de Sainte-Agathe-de-Lotbinière	22 694	Municipalité de Sainte-Thècle	0
Municipalité de Sainte-Angèle-de-Mérici	0	Municipalité de Sainte-Thérèse-de-Gaspé	14 853
Municipalité de Sainte-Angèle-de-Prémont	0	Municipalité de Sainte-Thérèse-de-la-Gatineau	1 286
Municipalité de Sainte-Anne-de-la-Pérade	15 601	Municipalité de Sayabec	31 103
Municipalité de Sainte-Anne-de-la-Rochelle	11 127	Municipalité de Scott	31 934
Municipalité de Sainte-Anne-du-Lac	7 540	Municipalité de Shannon	34 943
Municipalité de Sainte-Anne-du-Sault	24 743	Municipalité de Shawville	0
Municipalité de Sainte-Aurèle	14 856	Municipalité de Sheenboro	2 732
Municipalité de Sainte-Béatrix	11 666	Municipalité de Shigawake	0
Municipalité de Sainte-Brigide-d'Iberville	11 446	Municipalité de Stanbridge Station	5 913
Municipalité de Sainte-Brigitte-de-Laval	66 688		
Municipalité de Sainte-Catherine-de-Hatley	16 916		

Name of the municipality	Amount of the compensation for 2007 (\$)	Name of the municipality	Amount of the compensation for 2007 (\$)
Municipalité de Standbridge East	8 787	Municipalité régionale de comté de La Matapédia	1 966
Municipalité de Stanstead-Est	11 463	Municipalité régionale de comté de La Mitis	781
Municipalité de Stoke	28 243	Municipalité régionale de comté de La Vallée-de-la-Gatineau	6 074
Municipalité de Stornoway	8 224	Municipalité régionale de comté de La Vallée-de-l'Or	0
Municipalité de Taschereau	21 234	Municipalité régionale de comté de Lac-Saint-Jean-Est	658
Municipalité de Terrasse-Vaudreuil	24 888	Municipalité régionale de comté de Manicouagan	6 611
Municipalité de Thorne	4 030	Municipalité régionale de comté de Maria-Chapdelaine	15 383
Municipalité de Tingwick	20 268	Municipalité régionale de comté de Matane	968
Municipalité de Tourville	8 380	Municipalité régionale de comté de Matawinie	6 637
Municipalité de Trois-Rives	8 039	Municipalité régionale de comté de Mékinac	3 089
Municipalité de Val-Alain	0	Municipalité régionale de comté de Minganie	0
Municipalité de Val-Brillant	0	Municipalité régionale de comté de Pontiac	5 255
Municipalité de Val-des-Bois	4 437	Municipalité régionale de comté de Portneuf	1 220
Municipalité de Val-des-Lacs	2 879	Municipalité régionale de comté de Rimouski-Neigette	0
Municipalité de Val-des-Monts	17 000	Municipalité régionale de comté de Sept-Rivières	4 690
Municipalité de Val-Joli	25 316	Municipalité régionale de comté de Témiscamingue	3 854
Municipalité de Val-Morin	27 287	Municipalité régionale de comté des Basques	71
Municipalité de Val-Saint-Gilles	0	Municipalité régionale de comté du Domaine-du-Roy	7 512
Municipalité de Vallée-Jonction	56 059	Municipalité régionale de comté du Fjord-du-Saguenay	12 580
Municipalité de Venise-en-Québec	17 245	Municipalité régionale de comté du Rocher-Percé	0
Municipalité de Verchères	67 944	P paroisse de Hérouxville	0
Municipalité de Villeroy	4 081	P paroisse de Brébeuf	13 155
Municipalité de Waltham	2 962	P paroisse de Calixa-Lavallée	8 604
Municipalité de Weedon	12 626	P paroisse de Courcelles	0
Municipalité de Wentworth-Nord	2 296	P paroisse de Disraeli	9 400
Municipalité de Wickham	43 088	P paroisse de L'Ascension-de-Notre-Seigneur	23 284
Municipalité de Wotton	4 660	P paroisse de L'Épiphanie	72 635
Municipalité de Yamachiche	49 199	P paroisse de La Doré	39 912
Municipalité de Yamaska	28 345	P paroisse de La Durantaye	9 985
Municipalité des Bergeronnes	7 713	P paroisse de La Présentation	25 576
Municipalité des Cèdres	70 166	P paroisse de La Rédemption	3 090
Municipalité des Coteaux	75 353	P paroisse de La Trinité-des-Monts	3 314
Municipalité des Éboulements	11 839	P paroisse de Lac-aux-Sables	9 763
Municipalité des Escoumins	0	P paroisse de Matapédia	0
Municipalité des Hauteurs	0	P paroisse de Notre-Dame-Auxiliatrice-de-Buckland	9 268
Municipalité des Îles-de-la-Madeleine	546 101	P paroisse de Notre-Dame-de-Lourdes	5 223
Municipalité des Méchins	0	P paroisse de Notre-Dame-des-Pins	14 621
Municipalité du Bic	50 107	P paroisse de Notre-Dame-des-Sept-Douleurs	1 419
Municipalité régionale de comté d'Abitibi	0	P paroisse de Notre-Dame-de-Stanbridge	8 214
Municipalité régionale de comté d'Abitibi-Ouest	0	P paroisse de Notre-Dame-du-Bon-Conseil	14 527
Municipalité régionale de comté d'Antoine-Labelle	9 541	P paroisse de Notre-Dame-du-Mont-Carmel	76 061
Municipalité régionale de comté d'Avignon	0	P paroisse de Notre-Dame-du-Sacré-Coeur-d'Issoudun	10 921
Municipalité régionale de comté de Bonaventure	635	P paroisse de Packington	0
Municipalité régionale de comté de Caniapiscau	0	P paroisse de Parisville	6 246
Municipalité régionale de comté de Charlevoix	1 437	P paroisse de Plessisville	28 897
Municipalité régionale de comté de Charlevoix-Est	1 262	P paroisse de Ragueneau	54 801
Municipalité régionale de comté de Kamouraska	987	P paroisse de Sacré-Coeur-de-Jésus	10 130
Municipalité régionale de comté de La Côte-de-Beaupré	1 991	P paroisse de Saint-Adelme	544
Municipalité régionale de comté de La Côte-de-Gaspé	444	P paroisse de Saint-Adelphe	0
Municipalité régionale de comté de La Haute-Côte-Nord	3 266	P paroisse de Saint-Aimé	9 549
Municipalité régionale de comté de La Haute-Gaspésie	1 146	P paroisse de Saint-Alexandre-des-Lacs	0
Municipalité régionale de comté de La Jacques-Cartier	950	P paroisse de Saint-Alexis	12 939

Name of the municipality	Amount of the compensation for 2007 (\$)	Name of the municipality	Amount of the compensation for 2007 (\$)
Paroisse de Saint-Alexis-des-Monts	7 322	Paroisse de Saint-Ignace-de-Loyola	32 757
Paroisse de Saint-Alphonse	39 283	Paroisse de Saint-Ignace-de-Stanbridge	11 202
Paroisse de Saint-Ambroise-de-Kildare	50 751	Paroisse de Saint-Irénée	6 448
Paroisse de Saint-Anaclet-de-Lessard	40 549	Paroisse de Saint-Isidore	33 908
Paroisse de Saint-Anicet	13 461	Paroisse de Saint-Jacques-le-Majeur-de-Wolfestown	2 999
Paroisse de Saint-Antoine-de-l'Isle-aux-Grues	2 981	Paroisse de Saint-Jacques-le-Mineur	11 279
Paroisse de Saint-Antonin	54 186	Paroisse de Saint-Jean-de-Cherbourg	1 036
Paroisse de Saint-Arsène	20 717	Paroisse de Saint-Joachim	20 507
Paroisse de Saint-Augustin	5 356	Paroisse de Saint-Joachim-de-Shefford	13 115
Paroisse de Saint-Augustin-de-Woburn	9 373	Paroisse de Saint-Joseph-de-Ham-Sud	2 840
Paroisse de Saint-Barnabé	24 811	Paroisse de Saint-Joseph-de-Kamouraska	0
Paroisse de Saint-Barthélemy	17 179	Paroisse de Saint-Joseph-de-Lepage	0
Paroisse de Saint-Bernard-de-Lacolle	21 475	Paroisse de Saint-Jules	12 615
Paroisse de Saint-Camille-de-Lellis	0	Paroisse de Saint-Justin	21 323
Paroisse de Saint-Charles-Garnier	0	Paroisse de Saint-Lambert	70
Paroisse de Saint-Christophe-d'Arthabaska	36 963	Paroisse de Saint-Lambert-de-Lauzon	101 385
Paroisse de Saint-Clément	244	Paroisse de Saint-Léandre	0
Paroisse de Saint-Cléophas	0	Paroisse de Saint-Léon-de-Standon	13 841
Paroisse de Saint-Colomban	92 564	Paroisse de Saint-Léon-le-Grand (Municipalité régionale de comté de Maskinongé)	11 507
Paroisse de Saint-Côme	9 422	Paroisse de Saint-Léon-le-Grand (Municipalité régionale de comté de La Matapédia)	0
Paroisse de Saint-Cyprien	1 541	Paroisse de Saint-Liguori	15 386
Paroisse de Saint-Cyprien-de-Napierville	22 596	Paroisse de Saint-Louis	9 178
Paroisse de Saint-Cyrille-de-Lessard	0	Paroisse de Saint-Louis-de-Blandford	16 057
Paroisse de Saint-Damase	0	Paroisse de Saint-Louis-de-Gonzague	15 016
Paroisse de Saint-Damien	8 346	Paroisse de Saint-Louis-du-Ha! Ha!	5 013
Paroisse de Saint-Damien-de-Buckland	60 050	Paroisse de Saint-Lucien	14 728
Paroisse de Saint-David	10 376	Paroisse de Saint-Majorique-de-Grantham	8 231
Paroisse de Saint-Denis	5 128	Paroisse de Saint-Malachie	11 534
Paroisse de Saint-Denis-de-Brompton	13 057	Paroisse de Saint-Marc-de-Figuery	15 363
Paroisse de Saint-Didace	6 539	Paroisse de Saint-Marc-du-Lac-Long	702
Paroisse de Saint-Donat	0	Paroisse de Saint-Marcellin	3 448
Paroisse de Saint-Edmond-de-Grantham	9 078	Paroisse de Saint-Martin	0
Paroisse de Saint-Édouard	10 401	Paroisse de Saint-Mathieu-de-Rioux	3 545
Paroisse de Saint-Édouard-de-Fabre	4 117	Paroisse de Saint-Maurice	13 076
Paroisse de Saint-Édouard-de-Lotbinière	18 373	Paroisse de Saint-Michel	13 366
Paroisse de Saint-Éloi	0	Paroisse de Saint-Michel-du-Squatec	0
Paroisse de Saint-Elphège	5 530	Paroisse de Saint-Modeste	4 519
Paroisse de Saint-Étienne-des-Grès	55 352	Paroisse de Saint-Moise	0
Paroisse de Saint-Eugène-de-Ladrière	0	Paroisse de Saint-Narcisse	39 569
Paroisse de Saint-Eusèbe	0	Paroisse de Saint-Narcisse-de-Beaurivage	11 686
Paroisse de Saint-Fabien	12 808	Paroisse de Saint-Narcisse-de-Rimouski	16 097
Paroisse de Saint-Fabien-de-Panet	21 021	Paroisse de Saint-Nazaire-d'Acton	8 855
Paroisse de Saint-François-Xavier-de-Brompton	51 324	Paroisse de Saint-Nazaire-de-Dorchester	0
Paroisse de Saint-Frédéric	24 200	Paroisse de Saint-Nérée	23 265
Paroisse de Saint-Gabriel-de-Brandon	11 127	Paroisse de Saint-Norbert	14 273
Paroisse de Saint-Gérard-Majella	4 430	Paroisse de Saint-Octave-de-Métis	8 252
Paroisse de Saint-Germain	11 132	Paroisse de Saint-Odilon-de-Cranbourne	22 178
Paroisse de Saint-Gilbert	1 880	Paroisse de Saint-Onésime-d'Ixworth	0
Paroisse de Saint-Gilles	8 845	Paroisse de Saint-Patrice-de-Sherrington	13 842
Paroisse de Saint-Hilaire-de-Dorset	2 818	Paroisse de Saint-Paul-d'Abbotsford	37 553
Paroisse de Saint-Hilarion	5 749		
Paroisse de Saint-Hippolyte	13 876		

Name of the municipality	Amount of the compensation for 2007 (\$)	Name of the municipality	Amount of the compensation for 2007 (\$)
Paroisse de Saint-Paul-de-la-Croix	0	Paroisse de Sainte-Françoise	0
Paroisse de Saint-Paul-de-l'Île-aux-Noix	17 428	Paroisse de Sainte-Geneviève-de-Batiscan	6 712
Paroisse de Saint-Philémon	18 219	Paroisse de Sainte-Geneviève-de-Berthier	26 032
Paroisse de Saint-Philippe-de-Néri	0	Paroisse de Sainte-Hélène-de-Mancebourg	0
Paroisse de Saint-Pie-de-Guire	7 638	Paroisse de Sainte-Hénédine	19 797
Paroisse de Saint-Pierre-Baptiste	6 181	Paroisse de Sainte-Îrène	0
Paroisse de Saint-Pierre-de-la-Rivière-du-Sud	13 573	Paroisse de Sainte-Jeanne-d'Arc	0
Paroisse de Saint-Prosper	7 204	Paroisse de Sainte-Justine-de-Newton	12 334
Paroisse de Saint-Rémi-de-Tingwick	8 813	Paroisse de Sainte-Louise	9 249
Paroisse de Saint-René	9 007	Paroisse de Sainte-Marguerite	11 412
Paroisse de Saint-Robert	31 310	Paroisse de Sainte-Marie-Madeleine	31 538
Paroisse de Saint-Roch-de-Mékinac	4 137	Paroisse de Sainte-Marie-Salomé	15 450
Paroisse de Saint-Roch-des-Aulnaies	9 068	Paroisse de Sainte-Perpétue	11 997
Paroisse de Saint-Rosaire	9 393	Paroisse de Sainte-Praxède	4 385
Paroisse de Saint-Samuel	0	Paroisse de Sainte-Rose-du-Nord	4 799
Paroisse de Saint-Sébastien	10 182	Paroisse de Sainte-Sabine (Municipalité régionale de comté de Brome-Missisquoi)	16 052
Paroisse de Saint-Sévère	5 675	Paroisse de Sainte-Sabine (Municipalité régionale de comté des Etchemins)	0
Paroisse de Saint-Séverin (Municipalité régionale de comté de Robert-Cliche)	5 282	Paroisse de Sainte-Séraphine	7 912
Paroisse de Saint-Séverin (Municipalité régionale de comté de Mékinac)	4 492	Paroisse de Sainte-Sophie-de-Lévrard	0
Paroisse de Saint-Siméon	0	Paroisse de Sainte-Ursule	32 454
Paroisse de Saint-Simon (Municipalité régionale de comté des Basques)	4 171	Paroisse de Sainte-Victoire-de-Sorel	28 262
Paroisse de Saint-Simon (Municipalité régionale de comté des Maskoutains)	13 847	Paroisse de Saints-Anges	10 226
Paroisse de Saint-Stanislas-de-Kostka	22 038	Paroisse de Saints-Martyrs-Canadiens	2 776
Paroisse de Saint-Sulpice	32 414	Paroisse de Senneterre	1 766
Paroisse de Saint-Télesphore	10 757	Paroisse de Très-Saint-Rédempteur	10 693
Paroisse de Saint-Tharcisus	0	Paroisse de Très-Saint-Sacrement	16 995
Paroisse de Saint-Théodore-d'Acton	20 355	Paroisse de Val-Racine	2 430
Paroisse de Saint-Thuribe	0	Village d'Abercorn	5 433
Paroisse de Saint-Urbain	0	Village d'Angliers	0
Paroisse de Saint-Valentin	8 684	Village d'Ayer's Cliff	9 815
Paroisse de Saint-Valérien	0	Village d'East Farnham	9 206
Paroisse de Saint-Zénon-du-Lac-Humqui	0	Village d'Hébertville-Station	0
Paroisse de Saint-Zéphirin-de-Courval	8 470	Village de Baie-Trinité	21 973
Paroisse de Sainte-Angèle-de-Monnoir	21 001	Village de Brome	2 945
Paroisse de Sainte-Anne-de-la-Pocatière	27 813	Village de Chute-aux-Outardes	6 325
Paroisse de Sainte-Anne-de-Sabrevois	16 447	Village de Fort-Coulonge	4 979
Paroisse de Sainte-Anne-des-Lacs	16 720	Village de Godbout	3 334
Paroisse de Sainte-Anne-de-Sorel	22 880	Village de Grandes-Piles	5 116
Paroisse de Sainte-Apolline-de-Patton	0	Village de Grenville	7 077
Paroisse de Sainte-Barbe	12 438	Village de Hemmingford	7 149
Paroisse de Sainte-Brigitte-des-Saults	10 878	Village de Howick	14 707
Paroisse de Sainte-Cécile-de-Lévrard	4 734	Village de Kingsbury	3 670
Paroisse de Sainte-Christine	6 997	Village de La Guadeloupe	0
Paroisse de Sainte-Clotilde-de-Châteauguay	11 276	Village de Lac-Poulin	1 252
Paroisse de Sainte-Élisabeth	27 393	Village de Lac-Saguay	3 855
Paroisse de Sainte-Élisabeth-de-Warwick	6 663	Village de Laurier-Station	52 484
Paroisse de Sainte-Famille	9 547	Village de Lawrenceville	14 557
Paroisse de Sainte-Flavie	4 733	Village de Marsoui	8 371
		Village de Massueville	4 630
		Village de Mont-Saint-Pierre	2 819

Name of the municipality	Amount of the compensation for 2007 (\$)	Name of the municipality	Amount of the compensation for 2007 (\$)
Village de Napierville	57 270	Ville de Barkmere	405
Village de Norbertville	0	Ville de Beaconsfield	27 132
Village de North Hatley	9 930	Ville de Beauceville	86 995
Village de Notre-Dame-du-Bon-Conseil	11 525	Ville de Beauharnois	140 747
Village de Pointe-aux-Outardes	20 656	Ville de Beaupré	49 266
Village de Pointe-des-Cascades	17 087	Ville de Bécancour	120 622
Village de Pointe-Fortune	5 415	Ville de Bedford	61 232
Village de Pointe-Lebel	0	Ville de Belleterre	1 256
Village de Portage-du-Fort	1 639	Ville de Beloeil	323 067
Village de Price	13 631	Ville de Berthierville	40 546
Village de Roxton Falls	17 659	Ville de Blainville	768 819
Village de Saint-Alexis	16 377	Ville de Boisbriand	549 727
Village de Saint-André-du-Lac-Saint-Jean	6 996	Ville de Bois-des-Filions	163 578
Village de Saint-Célestin	19 888	Ville de Bonaventure	0
Village de Saint-Noël	0	Ville de Boucherville	408 995
Village de Saint-Pierre	5 212	Ville de Bromont	76 421
Village de Saint-Zotique	59 578	Ville de Brossard	552 991
Village de Sainte-Jeanne-d'Arc	0	Ville de Brownsburg-Chatham	107 367
Village de Sainte-Madeleine	30 038	Ville de Cabano	40 754
Village de Sainte-Pétronille	9 299	Ville de Candiac	90 471
Village de Senneville	13 525	Ville de Cap-Chat	38 335
Village de Stukely-Sud	16 450	Ville de Cap-Santé	25 866
Village de Tadoussac	7 376	Ville de Carignan	55 250
Village de Tring-Jonction	39 543	Ville de Carleton-sur-Mer	2 786
Village de Val-David	17 104	Ville de Causapsal	0
Village de Vaudreuil-sur-le-Lac	12 385	Ville de Chambly	366 671
Village de Warden	6 144	Ville de Chandler	250 393
Village nordique d'Akulivik	70 841	Ville de Chapais	93 608
Village nordique d'Aupaluk	45 203	Ville de Charlemagne	127 453
Village nordique d'Inukjuak	111 608	Ville de Châteauguay	808 862
Village nordique d'Ivujivik	42 375	Ville de Château-Richer	80 737
Village nordique d'Umiujaq	53 986	Ville de Chibougamau	218 168
Village nordique de Kangiqsualujuaq	67 360	Ville de Clermont	52 457
Village nordique de Kangiqsujuaq	73 801	Ville de Coaticook	77 167
Village nordique de Kangirsuk	72 338	Ville de Contrecoeur	68 387
Village nordique de Kuujuaq	255 236	Ville de Cookshire-Eaton	51 525
Village nordique de Kuujuarapik	96 701	Ville de Coteau-du-Lac	106 960
Village nordique de Puvirnituq	110 525	Ville de Côte-Saint-Luc	102 529
Village nordique de Quaqaq	57 857	Ville de Cowansville	247 308
Village nordique de Salluit	115 483	Ville de Danville	43 983
Village nordique de Tasiujaq	50 707	Ville de Daveluyville	6 686
Ville d'Acton Vale	139 992	Ville de Dégelis	27 291
Ville d'Alma	806 047	Ville de Delson	143 402
Ville d'Amos	97 032	Ville de Desbiens	0
Ville d'Amqui	75 097	Ville de Deux-Montagnes	286 218
Ville d'Asbestos	0	Ville de Disraeli	54 495
Ville d'East Angus	0	Ville de Dolbeau-Mistassini	387 820
Ville d'Estérel	7 759	Ville de Dollard-Des Ormeaux	688 542
Ville d'Otterburn Park	156 470	Ville de Donnacona	99 861
Ville de Baie-Comeau	284 645	Ville de Dorval	231 716
Ville de Baie-D'Urfé	42 958	Ville de Drummondville	1 248 232
Ville de Baie-Saint-Paul	99 037	Ville de Dunham	34 413

Name of the municipality	Amount of the compensation for 2007 (\$)	Name of the municipality	Amount of the compensation for 2007 (\$)
Ville de Duparquet	13 530	Ville de Mirabel	319 123
Ville de Farnham	207 035	Ville de Mont-Joli	1 425
Ville de Fermont	29 096	Ville de Mont-Laurier	183 256
Ville de Forestville	2 610	Ville de Montmagny	89 701
Ville de Fossambault-sur-le-Lac	17 762	Ville de Montréal	46 886 013
Ville de Gaspé	67 432	Ville de Montréal-Est	44 459
Ville de Gatineau	3 976 626	Ville de Montréal-Ouest	15 801
Ville de Gracefield	21 643	Ville de Mont-Royal	215 066
Ville de Granby	1 165 155	Ville de Mont-Saint-Hilaire	102 191
Ville de Grande-Rivière	32 744	Ville de Mont-Tremblant	122 911
Ville de Hampstead	0	Ville de Murdochville	0
Ville de Hudson	32 941	Ville de Neuville	37 066
Ville de Huntingdon	0	Ville de New Richmond	0
Ville de Joliette	231 232	Ville de Nicolet	168 123
Ville de Kingsey Falls	21 675	Ville de Normandin	53 369
Ville de Kirkland	222 963	Ville de Notre-Dame-de-l'Île-Perrot	78 005
Ville de L'Ancienne-Lorette	208 809	Ville de Notre-Dame-des-Prairies	187 555
Ville de L'Assomption	239 642	Ville de Notre-Dame-du-Lac	0
Ville de L'Épiphanie	80 779	Ville de Paspébiac	0
Ville de L'Île-Cadieux	1 570	Ville de Percé	65 701
Ville de L'Île-Dorval	12	Ville de Pincourt	210 527
Ville de L'Île-Perrot	258 262	Ville de Plessisville	114 292
Ville de La Malbaie	141 184	Ville de Pôhénégamook	13 106
Ville de La Pocatière	70 990	Ville de Pointe-Claire	426 363
Ville de La Prairie	211 575	Ville de Pont-Rouge	127 025
Ville de La Sarre	163 984	Ville de Port-Cartier	100 645
Ville de La Tuque	37 507	Ville de Portneuf	87 382
Ville de Lac-Brome	49 766	Ville de Prévost	118 080
Ville de Lac-Delage	10 086	Ville de Princeville	159 532
Ville de Lachute	316 790	Ville de Québec	14 567 663
Ville de Lac-Mégantic	118 041	Ville de Repentigny	1 302 169
Ville de Lac-Saint-Joseph	581	Ville de Richelieu	47 108
Ville de Lac-Sergent	4 096	Ville de Richmond	0
Ville de Laval	6 640 409	Ville de Rimouski	1 023 409
Ville de Lavaltrie	208 576	Ville de Rivière-du-Loup	272 148
Ville de Lebel-sur-Quévillon	42 875	Ville de Rivière-Rouge	59 435
Ville de Léry	11 272	Ville de Roberval	66 688
Ville de Lévis	2 665 668	Ville de Rosemère	167 812
Ville de Longueuil	2 957 749	Ville de Rouyn-Noranda	258 622
Ville de Lorraine	86 193	Ville de Saguenay	4 207 654
Ville de Louiseville	78 812	Ville de Saint-Augustin-de-Desmaures	292 094
Ville de Macamic	0	Ville de Saint-Basile	11 951
Ville de Magog	240 020	Ville de Saint-Basile-le-Grand	228 930
Ville de Malartic	87 323	Ville de Saint-Bruno-de-Montarville	263 249
Ville de Maniwaki	126 172	Ville de Saint-Césaire	47 192
Ville de Marieville	185 132	Ville de Saint-Constant	382 109
Ville de Mascouche	765 207	Ville de Saint-Eustache	683 717
Ville de Matagami	24 491	Ville de Saint-Félicien	220 876
Ville de Matane	352 599	Ville de Saint-Gabriel	4 659
Ville de Mercier	126 271	Ville de Saint-Georges	735 167
Ville de Métabetchouan—Lac-à-la-Croix	1 058	Ville de Saint-Hyacinthe	669 047
Ville de Métis-sur-Mer	17 945	Ville de Saint-Jean-sur-Richelieu	1 618 911

Name of the municipality	Amount of the compensation for 2007 (\$)	Name of the municipality	Amount of the compensation for 2007 (\$)
Ville de Saint-Jérôme	1 252 763	Ville de Vaudreuil-Dorion	392 399
Ville de Saint-Joseph-de-Beauce	76 558	Ville de Victoriaville	900 708
Ville de Saint-Joseph-de-Sorel	21 534	Ville de Ville-Marie	39 679
Ville de Saint-Lambert	53 743	Ville de Warwick	126 626
Ville de Saint-Lazare	29 284	Ville de Waterloo	84 426
Ville de Saint-Lin-Laurentides	203 866	Ville de Waterville	55 237
Ville de Saint-Marc-des-Carrières	22 720	Ville de Westmount	227 934
Ville de Saint-Ours	18 117	Ville de Windsor	64 407
Ville de Saint-Pamphile	0		
Ville de Saint-Pascal	4 742		
Ville de Saint-Pie	83 861		
Ville de Saint-Raymond	124 484		
Ville de Saint-Rémi	101 518		
Ville de Saint-Sauveur	136 758		
Ville de Saint-Tite	22 797		
Ville de Sainte-Adèle	65 987		
Ville de Sainte-Agathe-des-Monts	93 233		
Ville de Sainte-Anne-de-Beaupré	13 325		
Ville de Sainte-Anne-de-Bellevue	78 103		
Ville de Sainte-Anne-des-Monts	110 388		
Ville de Sainte-Anne-des-Plaines	397 899		
Ville de Sainte-Catherine	103 772		
Ville de Sainte-Catherine-de-la-Jacques-Cartier	141 214		
Ville de Sainte-Julie	362 479		
Ville de Sainte-Marguerite-du-Lac-Masson	8 079		
Ville de Sainte-Marie	267 705		
Ville de Sainte-Marthe-sur-le-Lac	170 876		
Ville de Sainte-Thérèse	303 003		
Ville de Salaberry-de-Valleyfield	660 125		
Ville de Schefferville	55 986		
Ville de Scotstown	33 156		
Ville de Senneterre	76 603		
Ville de Sept-Îles	404 971		
Ville de Shawinigan	898 951		
Ville de Sherbrooke	4 319 648		
Ville de Sorel-Tracy	29 383		
Ville de Stanstead	16 187		
Ville de Sutton	39 560		
Ville de Témiscaming	32 703		
Ville de Terrebonne	2 200 804		
Ville de Thetford Mines	260 957		
Ville de Thurso	24 720		
Ville de Trois-Pistoles	0		
Ville de Trois-Rivières	4 504 821		
Ville de Valcourt	60 083		
Ville de Val-d'Or	226 773		
Ville de Varennes	242 950		

3. This Regulation comes into force on the date of its publication in the *Gazette officielle du Québec*.

8510

M.O., 2008

Order number 2008-001 of the Minister of Health and Social Services dated 8 January 2008

An Act respecting prescription drug insurance (R.S.Q., c. A-29.01)

MAKING the Regulation to amend the Regulation respecting the conditions governing the accreditation of manufacturers and wholesalers of medications

THE MINISTER OF HEALTH AND SOCIAL SERVICES,

CONSIDERING section 80 of the Act respecting prescription drug insurance (R.S.Q., c. A-29.01);

CONSIDERING that it is necessary to amend the Regulation respecting the conditions governing the accreditation of manufacturers and wholesalers of medications, made by Minister's Order 92-06 dated 6 July 1992, to modify the maximum limit of the profit margin for wholesalers of medications;

CONSIDERING the publication in Part 2 of the *Gazette officielle du Québec* of 7 November 2007, in accordance with sections 10 and 11 of the Regulations Act (R.S.Q., c. R-18.1), of a draft Regulation to amend the Regulation respecting the conditions governing the accreditation of manufacturers and wholesalers of medications, with a notice that it could be made by the undersigned on the expiry of 45 days following that publication;

CONSIDERING that it is expedient to make such a regulation without amendment;

ORDERS AS FOLLOWS:

The Regulation to amend the Regulation respecting the conditions governing the accreditation of manufacturers and wholesalers of medications, the text of which appears as a Schedule, is hereby made.

Québec, 8 January 2008

PHILIPPE COUILLARD,
Minister of Health and Social Services

Regulation to amend the Regulation respecting the conditions governing the accreditation of manufacturers and wholesalers of medications *

An Act respecting prescription drug insurance
(R.S.Q., c. A-29.01, s. 80)

- 1.** Section 1 of Schedule I to the Regulation respecting the conditions governing the accreditation of manufacturers and wholesalers of medications is amended by replacing “9” in subparagraph 2 of the second paragraph by “6”.
- 2.** Schedule II is amended by replacing “9” in the first paragraph of section 2 by “6”.
- 3.** This Regulation comes into force on the fifteenth day following the date of its publication in the *Gazette officielle du Québec*.

8536

* The Regulation respecting the conditions governing the accreditation of manufacturers and wholesalers of medications, made by the Minister of Health and Social Services by Order 92-06 dated 6 July 1992 (1992, *G.O.* 2, 3263), was last amended by the regulation made by Minister’s Order 2007-016 dated 5 October 2007 (2007, *G.O.* 2, 2835A). For previous amendments, refer to the *Tableau des modifications et Index sommaire*, Québec Official Publisher, 2007, updated to 1 September 2007.

Draft Regulations

Draft Regulation

General and Vocational Colleges Act
(R.S.Q., c. C-29)

College Education — Amendments

Notice is hereby given, in accordance with sections 10 and 11 of the Regulations Act (R.S.Q., c. R-18.1), that the Regulation to amend the College Education Regulations, appearing below, may be made by the Government on the expiry of 45 days following this publication.

The purpose of the draft Regulation is to modify certain aspects of the general organizational framework of college education, in particular as regards conditions of admission, programs of studies and certification of studies. The draft Regulation also allows the Minister of Education, Recreation and Sports to establish technical study specialization programs and certify successful completion by awarding a Specialization Diploma in Technical Studies.

Further information may be obtained by contacting Christian Ragusich, Director, Direction de l'enseignement collégial, Ministère de l'Éducation, du Loisir et du Sport, 1035, rue De la Chevrotière, 18^e étage, Québec (Québec) G1R 5A5; telephone: 418 644-8976.

Any interested person wishing to make comments on the matter may do so in writing to the Minister of Education, Recreation and Sports, 1035, rue De la Chevrotière, 16^e étage, Québec (Québec) G1R 5A5, within the 45-day period.

*Minister of Education,
Recreation and Sports,*
MICHELLE COURCHESNE

Regulation to amend the College Education Regulations*

General and Vocational Colleges Act
(R.S.Q., c. C-29, s. 18)

1. The College Education Regulations are amended by replacing the heading of Division II by the following:

**“DIVISION II
ADMISSION”.**

2. The following is inserted before section 2:

“§1. Programs of studies leading to a Diploma of College Studies”.

3. Subparagraphs 4 and 5 of the second paragraph of section 2 are replaced by the following:

“(4) Secondary IV Science and Technology or Technological and Scientific Applications; and

(5) Secondary IV History and Citizenship Education.”.

4. The following paragraphs are added at the end of section 2.2:

“A college may also admit to such a program of studies a person who has instruction and experience the college considers sufficient and who has interrupted full-time studies for a cumulative period of at least 24 months.

In the case referred to in the second paragraph, the college may make compulsory such remedial activities as the Minister may determine.”.

* The College Education Regulations, made by Order in Council 1006-93 dated 14 July 1993 (1993, *G.O.* 2, 3995), were last amended by the Regulation made by Order in Council 604-2007 dated 1 August 2007 (2007, *G.O.* 2, 2351). For previous amendments, refer to the *Tableau des modifications et Index sommaire*, Québec Official Publisher, 2007, updated to 1 September 2007.

5. The following is inserted after section 2.2:

“**2.3.** A college may conditionally admit to a program of studies leading to a Diploma of College Studies a person who, not having obtained all the credits required by the Basic school regulation for preschool, elementary and secondary education or by the Basic Adult General Education Regulation to obtain a Secondary School Diploma, commits to obtaining the missing credits in the first term.

The foregoing also applies to a holder of a Secondary School Vocational Diploma who has not obtained all the credits for the subjects mentioned in subparagraphs 1 to 3 of the first paragraph of section 2.1.

Despite the foregoing, a person who must obtain more than 6 missing credits or who has previously failed to fulfil his or her commitments after being conditionally admitted may not be conditionally admitted.”.

6. The following is inserted after section 3:

“**§2.** *Programs of studies leading to a Specialization Diploma in Technical Studies*”

3.1. A holder of a Diploma of College Studies may be admitted to a program of studies leading to a Specialization Diploma in Technical Studies if the person has completed the program of studies designated by the Minister as a prerequisite and meets the special conditions of admission established by the Minister, if any.

“**§3.** *Programs of studies leading to an Attestation of College Studies*”.

7. Section 4 is replaced by the following:

“**4.** A person who has received instruction considered sufficient by the college and meets one of the following conditions may be admitted to a program of studies leading to an Attestation of College Studies:

(1) the person’s studies have been interrupted for at least 2 consecutive terms or one school year;

(2) the person is covered by an agreement entered into between the college and an employer or by a government program of studies; or

(3) the person has pursued postsecondary studies for at least one year.

A person who has a Secondary School Diploma or a Secondary School Vocational Diploma and meets either of the following conditions may be admitted to a program of studies designated by the Minister leading to an Attestation of College Studies:

(1) the program of studies enables the person to pursue technical studies in a field for which there is no program of studies leading to a Diploma of College Studies; or

(2) the program of studies is covered by an agreement on training entered into between the Minister of Education, Recreation and Sports and a department or body of the Gouvernement du Québec.

A person who has a Secondary School Vocational Diploma may also be admitted to a program of studies designated by the Minister leading to an Attestation of College Studies, so long as the program enables the person to acquire defined technical training as an extension of the vocational training offered at the secondary level.”.

8. The following is added after subparagraph 5 of the first paragraph of section 9:

“(6) Contemporary Issues.”.

9. Section 12 is amended by adding the following sentence at the end of the fourth paragraph: “A document attesting to the successful completion of the module indicating the student’s name, the name of the college, the title of the module, the title of the program of technical studies and the number of credits in the module must be given to the student.”.

10. Section 15 is revoked.

11. The following is inserted after section 15:

**“DIVISION III.1
PROGRAMS LEADING TO A SPECIALIZATION
DIPLOMA IN TECHNICAL STUDIES**

15.1. The Minister shall establish the programs of studies leading to a Specialization Diploma in Technical Studies. The main purpose of the programs is to prepare students for the labour market in any area of technical training requiring a higher level of specialization. They include technical training components for a number of credits ranging from 10 to 30 to be determined by the Minister.

The Minister shall determine the objectives and standards of the programs. The college shall determine the learning activities required to attain the objectives and standards.”.

12. Section 18 is replaced by the following:

“**18.** During the period beginning on 1 July of a year and ending on 30 June of the following year, a college must organize at least two terms, each having a minimum of 82 days allotted to teaching and evaluation.

A college may however, on an exceptional basis, organize a term having less than 82 days allotted to teaching and evaluation for a program of studies requiring special teaching conditions, insofar as all the program conditions prescribed by the Minister are met.”.

13. Section 21 is amended by adding “if the college considers that the student will not be able to attain the objectives of the course or to avoid causing serious detriment to the student” at the end of the first sentence.

14. Section 22 is amended by replacing “, either through previous studies or through out-of-school training” by “through previous studies, out-of-school training or otherwise.

15. Section 23 is replaced by the following:

“**23.** A college may authorize the substitution of other courses for courses in the program of studies to which the student is admitted.”.

16. Section 29 is replaced by the following:

“**29.** In relation to the duration of the term, the Minister shall determine the deadline before which students may drop a course without a failing mark being entered on their report.”.

17. The following paragraph is added at the end of section 31:

“In the case of a final term, the report must mention achievement by the student of the objectives and standards of the program of studies to which the student is admitted.”.

18. Section 32 is replaced by the following:

“**32.** The Minister shall award a Diploma of College Studies to a student who, according to the recommendation of the college attended by the student,

(1) has attained the set of objectives and standards of the program of studies to which the student is admitted, has passed the comprehensive examination for that program, and has passed the uniform examinations, if any, imposed by the Minister; or

(2) has attained the set of objectives and standards of the subject areas in the components of general education set out in sections 7 to 9, has obtained at least 28 credits in the specific program components referred to in sections 10 and 11, and has passed the uniform examinations, if any, imposed by the Minister.

Despite the foregoing, in the case referred to in subparagraph 2 of the first paragraph, a Diploma of College Studies may not be awarded to a student who already holds a Diploma of College Studies or is registered in a program of studies leading to the Diploma of College Studies.

The diploma must state the name of the student, the name of the college and, if the diploma is awarded pursuant to subparagraph 1 of the first paragraph, the title of the program.”.

19. The following is inserted after section 32:

“**32.1.** The Minister shall award a Specialization Diploma in Technical Studies to a student who, according to the recommendation of the college attended by the student, has attained the set of objectives and standards of the program of studies to which the student is admitted.

The diploma must state the name of the student, the name of the college and the title of the program of studies.

32.2. The Minister may delegate to a college, on the conditions determined by the Minister and on the recommendation of the Commission d'évaluation de l'enseignement collégial, all or part of the Minister's responsibilities under sections 32 and 32.1 regarding the certification of studies.”.

20. This Regulation comes into force on the fifteenth day following the date of its publication in the *Gazette officielle du Québec*, except section 3, which comes into force on 1 July 2010.

Treasury Board

Gouvernement du Québec

T.B. 205842, 18 December 2007

An Act respecting the Government and Public Employees Retirement Plan
(R.S.Q., c. R-10)

Amendments to Schedules I and II.1

An Act respecting the Pension Plan of Management Personnel
(R.S.Q., c. R-12.1)

Amendments to Schedule II

Amendments to Schedules I and II.1 to the Act respecting the Government and Public Employees Retirement Plan and to Schedule II to the Act respecting the Pension Plan of Management Personnel

WHEREAS, under section 1 of the Act respecting the Government and Public Employees Retirement Plan (R.S.Q., c. R-10), the retirement plan applies to employees and persons designated in Schedule I, and employees and persons designated in Schedule II who were not members of a retirement plan on 30 June 1973 or who were appointed or engaged after 30 June 1973;

WHEREAS, under paragraph 3 of section 2 of the Act, the plan applies to an employee who is released without pay by his or her employer for union activities and who is in the employ of a body designated in Schedule II.1 if the employee belongs to the class of employees mentioned in that schedule in respect of that body;

WHEREAS, under section 16.1 of the Act, the pensionable salary of an employee who is released with pay for union activities is the salary paid to the employee by the employer and the salary, if any, paid to the employee by a body designated in Schedule II.1, and the body concerned must pay its employer's contributory amount and deduct the contributions from the pensionable salary it pays to such an employee;

WHEREAS, under the first paragraph of section 220 of the Act, the Government may, by order, amend Schedules I, II, II.1, II.2, III, III.1, VI and VII, and where the Government amends Schedule I or II, it must

also amend to the same effect Schedule II to the Act respecting the Pension Plan of Management Personnel (R.S.Q., c. R-12.1) and any such order may have effect 12 months or less before it is made;

WHEREAS the Regulation under the Act respecting the Government and Public Employees Retirement Plan, made by Order in Council 1845-88 dated 14 December 1988, determines, in accordance with subparagraph 25 of the first paragraph of section 134 of the Act, the conditions which permit a body, according to the category determined by regulation, to be designated by order in Schedule I or II.1 of the Act;

WHEREAS, under the first paragraph of section 1 of the Act respecting the Pension Plan of Management Personnel, the Pension Plan of Management Personnel applies, to the extent provided for in Chapter I of that Act, to employees and persons appointed or engaged on or after 1 January 2001 to hold, with the corresponding classification, non-unionizable employment designated in Schedule I and referred to in Schedule II;

WHEREAS, under the first paragraph of section 207 of that Act, the Government may, by order, amend Schedule II to that Act, but only to the extent provided for in section 220 of the Act respecting the Government and Public Employees Retirement Plan and any such order may have effect 12 months or less before it is made;

WHEREAS, in accordance with section 40 of the Public Administration Act (R.S.Q., c. A-6.01), the Conseil du trésor shall, after consulting the Minister of Finance, exercise the powers conferred on the Government by an Act that establishes a pension plan applicable to personnel of the public and parapublic sectors, except the powers referred to in paragraphs 1 to 6 of that provision;

WHEREAS that consultation has taken place;

WHEREAS the Association des enseignantes et des enseignants de Montréal (AEEM), the Association des juristes de l'État, the Association professionnelle des ingénieurs du Gouvernement du Québec, the SEECR Syndicat des enseignantes et enseignants du CÉGEP de Rimouski, the Syndicat du personnel technique et

administratif de la Commission scolaire de la Région-de-Sherbrooke-CSQ, the Syndicat des professeures et des professeurs du Collège Édouard-Montpetit (SPPCEM), the Syndicat des professeurs du Collège Dawson, and the Syndicat des professeurs du Collège d'enseignement général et professionnel de Rosemont meet the requirements set out in the Regulation under the Act respecting the Government and Public Employees Retirement Plan in order to be designated in Schedule II.1 to the Act respecting the Government and Public Employees Retirement Plan;

WHEREAS the Association des enseignantes et des enseignants de Montréal (AEEM), the Association des juristes de l'État, the Association professionnelle des ingénieurs du Gouvernement du Québec, the SEECR Syndicat des enseignantes et enseignants du CÉGEP de Rimouski, the Syndicat du personnel technique et administratif de la Commission scolaire de la Région-de-Sherbrooke-CSQ, the Syndicat des professeures et des professeurs du Collège Édouard-Montpetit (SPPCEM), the Syndicat des professeurs du Collège Dawson, and the Syndicat des professeurs du Collège d'enseignement général et professionnel de Rosemont meet the requirements set out in the Regulation in order to be designated in Schedule I to the Act respecting the Government and Public Employees Retirement Plan and in Schedule II to the Act respecting the Pension Plan of Management Personnel;

THE CONSEIL DU TRÉSOR DECIDES:

THAT the Amendments to Schedules I and II.1 to the Act respecting the Government and Public Employees Retirement Plan and to Schedule II to the Act respecting the Pension Plan of Management Personnel, attached to this Decision, are hereby made.

SERGE MARTINEAU,
Clerk of the Conseil du trésor

Amendments to Schedules I and II.1 to the Act respecting the Government and Public Employees Retirement Plan* and to Schedule II to the Act respecting the Pension Plan of Management Personnel**

An Act respecting the Government and Public Employees Retirement Plan
(R.S.Q., c. R-10, s. 220, 1st par.)

An Act respecting the Pension Plan of Management Personnel
(R.S.Q., c. R-12.1, s. 207, 1st par.)

1. Schedule I to the Act respecting the Government and Public Employees Retirement Plan (R.S.Q., c. R-10) is amended by inserting the following in paragraph 1 in alphabetical order:

- (1) “the Association des enseignantes et des enseignants de Montréal (AEEM)”;
- (2) “the Association des juristes de l'État”;
- (3) “the Association professionnelle des ingénieurs du Gouvernement du Québec”;
- (4) “the SEECR Syndicat des enseignantes et enseignants du CÉGEP de Rimouski”;
- (5) “the Syndicat du personnel technique et administratif de la Commission scolaire de la Région-de-Sherbrooke-CSQ”;
- (6) “the Syndicat des professeures et des professeurs du Collège Édouard-Montpetit (SPPCEM)”;

* Schedule I to the Act respecting the Government and Public Employees Retirement Plan (R.S.Q., c. R-10) has been amended since the last updating of the Revised Statutes of Québec to 1 January 2007 by T.B. No. 204926 dated 8 May 2007 (2007, *G.O.* 2, 1433), by section 204 of chapter 24 of the Statutes of 2002 and by section 110 of chapter 49 of the Statutes of 2006.

** Schedule II.1 to the Act respecting the Government and Public Employees Retirement Plan has been amended since the last updating of the Revised Statutes of Québec to 1 January 2007 by T.B. No. 204926 dated 8 May 2007 (2007, *G.O.* 2, 1433) and by section 110 of chapter 49 of the Statutes of 2006.

*** Schedule II to the Act respecting the Pension Plan of Management Personnel (R.S.Q., c. R-12.1) has been amended since the last updating of the Revised Statutes of Québec to 1 January 2007 by T.B. No. 204926 dated 8 May 2007 (2007, *G.O.* 2, 1433), by section 209 of chapter 24 of the Statutes of 2002 and by section 124 of chapter 49 of the Statutes of 2006.

(7) the Syndicat des professeurs du Collège Dawson»;

(8) “the Syndicat des professeurs du Collège d’enseignement général et professionnel de Rosemont”.

2. Schedule II.1 to the Act is amended by inserting the following in alphabetical order:

(1) “the Association des enseignantes et des enseignants de Montréal (AEEM)”;

(2) “the Association des juristes de l’État”;

(3) “the Association professionnelle des ingénieurs du Gouvernement du Québec”;

(4) “the SEECR Syndicat des enseignantes et enseignants du CÉGEP de Rimouski”;

(5) “the Syndicat du personnel technique et administratif de la Commission scolaire de la Région-de-Sherbrooke-CSQ”;

(6) “the Syndicat des professeures et des professeurs du Collège Édouard-Montpetit (SPPCEM)”;

(7) the Syndicat des professeurs du Collège Dawson”;

(8) “the Syndicat des professeurs du Collège d’enseignement général et professionnel de Rosemont”.

3. Schedule II to the Act respecting the Pension Plan of Management Personnel (R.S.Q., c. R-12.1) is amended by inserting the following in paragraph 1 in alphabetical order:

(1) “the Association des enseignantes et des enseignants de Montréal (AEEM)”;

(2) “the Association des juristes de l’État”;

(3) “the Association professionnelle des ingénieurs du Gouvernement du Québec”;

(4) “the SEECR Syndicat des enseignantes et enseignants du CÉGEP de Rimouski”;

(5) “the Syndicat du personnel technique et administratif de la Commission scolaire de la Région-de-Sherbrooke-CSQ”;

(6) “the Syndicat des professeures et des professeurs du Collège Édouard-Montpetit (SPPCEM)”;

(7) the Syndicat des professeurs du Collège Dawson”;

(8) “the Syndicat des professeurs du Collège d’enseignement général et professionnel de Rosemont”.

4. The amendments in sections 1 to 3 have effect on the date mentioned opposite each of the following bodies:

(1) Association des enseignantes et des enseignants de Montréal (AEEM) 18 December 2006;

(2) Association des juristes de l’État 18 December 2006;

(3) Association professionnelle des ingénieurs du Gouvernement du Québec 8 January 2007;

(4) SEECR Syndicat des enseignantes et enseignants du CÉGEP de Rimouski 1 January 2007;

(5) Syndicat du personnel technique et administratif de la Commission scolaire de la Région-de-Sherbrooke-CSQ 1 April 2007;

(6) Syndicat des professeures et des professeurs du Collège Édouard-Montpetit (SPPCEM) 1 January 2007;

(7) Syndicat des professeurs du Collège Dawson 1 July 2007;

(8) Syndicat des professeurs du Collège d’enseignement général et professionnel de Rosemont 1 April 2007.

8511

Decisions

Decision

An Act respecting elections and referendums in municipalities
(R.S.Q., c. E-2.2)

Chief Electoral Officer — Issuing of an authorization to vote for electors of Outremont borough, in the Ville de Montréal

Decision of the Chief Electoral Officer pursuant to the powers conferred upon him by section 90.5 of the Act respecting elections and referendums in municipalities concerning the issuing of an authorization to vote for electors of Outremont borough, in the Ville de Montréal

WHEREAS by-elections shall take place on December 16, 2007, in Outremont borough, in the Ville de Montréal;

WHEREAS the Chief Electoral Officer sent, on November 1, 2007, in accordance with section 100 of the Act respecting elections and referendums in municipalities (R.S.Q., c. E-2.2), the list of the electors whose names were entered on the permanent list of electors and who are entitled to have their names entered on the list of electors to be used in the by-elections;

WHEREAS, subsequent to a matching error of an address in the electoral district of Robert-Bourassa, the names of fourteen electors domiciled at 454, Willowdale avenue, in Outremont borough, were not entered on the list of electors;

WHEREAS the revision period established by the returning officer ended on November 20, 2007;

WHEREAS the list of electors came into force on November 21, 2007;

WHEREAS, subsequent to this error, the above-mentioned fourteen electors will be unable to exercise their right to vote;

WHEREAS section 219 of the Act respecting elections and referendums in municipalities allows certain electors to obtain from the returning officer an authorization to vote, under certain conditions;

WHEREAS this section does not allow an elector to be authorized to vote if his name was not entered on the electoral list subsequent to such error;

WHEREAS section 90.5 of the Act respecting elections and referendums in municipalities states that if, subsequent to an error, a provision of Chapters V to VII.1, Division I of Chapter XII and Chapters XIII and XIV of Title I does not meet the demands of the resultant situation, the Chief Electoral Officer may adapt the provision in order to achieve its object;

WHEREAS the Chief Electoral Officer has first informed the Minister of Municipal Affairs and Regions of the decision he intends to make;

The Chief Electoral Officer, pursuant to the powers conferred upon him by section 90.5 of the Act respecting elections and referendums in municipalities, has decided to adapt the provisions of section 219 of the said Act as follows:

1. The preamble is an integral part of this decision.
2. The returning officer for the Ville de Montréal is authorized to issue an authorization to vote to the fourteen electors mentioned in the preamble in order to enable them to exercise their right to vote in Outremont Borough in the Ville de Montréal.
3. The authorization to vote may be issued as of this decision.
4. An elector with such authorization shall be admitted to vote after making a declaration under oath in accordance with section 219 of the Act.
5. The returning officer shall take the necessary measures to inform the polling station where the fourteen electors could go to exercise their right to vote, that they have been authorized to vote in Outremont Borough, in accordance with this decision.
6. As soon as possible, the returning officer shall inform all parties authorized and candidates concerned by this decision.

7. This decision shall come into effect on 13 December 2007.

Québec, 13 December 2007

MARCEL BLANCHET,
*The Chief Electoral Officer and
Chairman of the Commission
de la représentation électorale*

8532

Decision

An Act respecting elections and referendums in municipalities (R.S.Q., E-2.2)

Chief Electoral Officer — Entry of the names of hundred and six electors of the Ville de Québec on the list of electors

Decision of the Chief Electoral Officer pursuant to the powers conferred upon him by section 90.5 of the Act respecting elections and referendums in municipalities, concerning the entry of the names of hundred and six electors of the Ville de Québec on the list of electors

WHEREAS section 100 of the Act respecting elections and referendums in municipalities (R.S.Q., E-2.2) provides that the Chief Electoral Officer shall send the returning officer a list of the electors whose names were entered on the permanent list of electors and who are entitled to have their names entered on the municipal list to be used in the election;

WHEREAS the Chief Electoral Officer sent the said list on October 3, 2007;

WHEREAS the names of hundred and six electors domiciled in different sectors of the Ville de Québec do not appear on the list sent to the returning officer of the Ville de Québec, whereas the names of the said electors appear on the permanent list;

WHEREAS this omission is due to a problem linked to the computing system that was discovered only after the revision period;

WHEREAS the revision period established by the returning officer of the Ville de Québec ended on November 15, 2007;

WHEREAS the list of electors of the Ville de Québec came into force on November 19, 2007;

WHEREAS it is no longer possible to enter the names of electors on the list of electors;

WHEREAS the Chief Electoral Officer has identified hundred and six electors that will be unable to exercise their right to vote on December 2, 2007, unless remedial action is taken;

WHEREAS section 90.5 of the Act respecting elections and referendums in municipalities states that if, subsequent to an error, a provision of Chapters V to VII.1, Division I of Chapter XII and Chapters XIII and XIV of Title I does not meet the demands of the resultant situation, the Chief Electoral Officer may adapt the provision in order to achieve its object;

WHEREAS the Chief Electoral Officer has first informed the Minister of Municipal Affairs and Regions of the decision he intends to make;

The Chief Electoral Officer, pursuant to the powers conferred upon him by section 90.5 of the Act respecting elections and referendums in municipalities, has decided to adapt section 219 of the said Act as follows:

By inserting, after subparagraph 2, the following subparagraph:

“(3) the name of the elector appears on the list sent to the returning officer by the Chief Electoral Officer to follow up on the decision taken pursuant to the powers conferred upon him by section 90.5 of the said Act on 30 November 2007.”

Upon receipt of the list of electors to whom this decision applies, the returning officer of the Ville de Québec shall take the necessary steps to allow these people to exercise their right to vote on 2 December 2007;

The returning officer shall, at the earliest opportunity, inform every political party and independent candidate of the steps taken to follow up on this decision.

This decision shall come into force on 30 November 2007.

MARCEL BLANCHET,
*Chief Electoral Officer and
Chairman of the Commission
de la représentation électorale*

8531

Transport

Gouvernement du Québec

O.C. 1176-2007, 19 December 2007

An Act respecting roads
(R.S.Q., c. V-9)

Amendment to Order in Council 98-2003 dated 29 January 2003 concerning strategic bridges under the management of the Minister of Transport

WHEREAS the Government decided to assume the management of certain municipal bridges situated in the territory of municipalities having a population of 100,000 or less on 31 January 2001;

WHEREAS, under the third paragraph of section 2 of the Act respecting roads (R.S.Q., c. V-9), the Government may, by an order published in the *Gazette officielle du Québec*, recognize certain bridges as strategic so that the management of the bridges is under the responsibility of the Minister of Transport, even though the bridges are part of roads that remain under the responsibility of municipalities;

WHEREAS Order in Council 98-2003 dated 29 January 2003, amended by Orders in Council 954-2003 dated 10 September 2003, 505-2005 dated 25 May 2005, 771-2005 dated 17 August 2005 and 369-2007 dated 23 May 2007 recognized certain bridges as strategic;

WHEREAS it is expedient to amend the Schedule to Order in Council 98-2003 dated 29 January 2003 to recognize certain municipal bridges already receiving the technical support of the Ministère des Transports as strategic so that their management is under the responsibility of the Minister of Transport;

WHEREAS it is expedient to determine that restraint devices, including railings on the municipal bridges listed in the Schedule to this Order in Council, are to be under the responsibility of the Minister of Transport, for reasons of road safety;

IT IS ORDERED, therefore, on the recommendation of the Minister of Transport:

THAT the Schedule to Order in Council 98-2003 dated 29 January 2003, amended by Orders in Council 954-2003 dated 10 September 2003, 505-2005 dated 25 May 2005, 771-2005 dated 17 August 2005 and 369-2007 dated 23 May 2007 be amended to add the municipal bridges situated in the territory of municipalities having a population of 100,000 or less on 31 January 2001, as listed in the Schedule to this Order in Council;

THAT the responsibility for restraint devices, including railings on the municipal bridges listed in the Schedule to this Order in Council, be under the responsibility of the Minister of Transport;

THAT this Order in Council take effect on the date of its publication in the *Gazette officielle du Québec*.

GÉRARD BIBEAU,
Clerk of the Conseil exécutif

SCHEDULE

MUNICIPAL BRIDGES RECOGNIZED AS STRATEGIC SO THAT THEIR MANAGEMENT IS UNDER THE RESPONSIBILITY OF THE MINISTER OF TRANSPORT

Introduction

The municipal bridges recognized as strategic so that their management is under the responsibility of the Minister of Transport are listed in this Schedule under the municipality in whose territory they are situated. They are listed in alphabetical order of municipality, by bridge number and, to facilitate location, by the associated road number and the obstacle they are built over.

Common bridges in the territory of more than one municipality are listed under one municipality only to avoid lengthening the Schedule.

The bridge number corresponds to the administrative file number for the sole purposes of inventory and needs of the Ministère des Transports du Québec.

If the obstacle under the bridge does not have a name, it is listed by type of obstacle (e.g.: stream, watercourse, unnamed).

The road and obstacle designations appearing in this Schedule do not necessarily conform to Commission de toponymie du Québec standards.

Municipality Name, status (geographic code)	Bridge number	Road name	Obstacle
Abercorn, VL (4600500)	01377	Rue Thibault	Rivière Sutton
Abercorn, VL (4600500)	01379	Chemin Pinnacle Est	Rivière Sutton
Abercorn, VL (4600500)	10247	Chemin Claybank	Affluent rivière Sutton
Acton Vale, V (4802800)	00599	Rue du Marché	Rivière Le Renne
Acton Vale, V (4802800)	00600	Boulevard Saint-André	Rivière Le Renne
Acton Vale, V (4802800)	00602	1 ^{er} Rang	Rivière Noire
Acton Vale, V (4802800)	00603	Route McDonald	Rivière Noire
Acton Vale, V (4802800)	00605	4 ^e Rang	Ruisseau Despathies
Acton Vale, V (4802800)	00610	1 ^{er} Rang Ouest	Rivière Laliberté
Acton Vale, V (4802800)	10719	4 ^e Rang Est	Rivière Le Renne
Acton Vale, V (4802800)	15891	Route Tétreault	Rivière Le Renne
Adstock, M (3105600)	02636	Route Sainte-Clémence	Stream (unnamed)
Adstock, M (3105600)	02642	Chemin des 1 ^{er} -et-2 ^e -Rangs	Rivière de l'Or
Adstock, M (3105600)	04770	8 ^e Rang	Rivière Bécancour
Adstock, M (3105600)	04771	8 ^e Rang	Ruisseau Tring
Adstock, M (3105600)	09546	Route du Lac	Décharge du lac Clapham
Adstock, M (3105600)	10680	14 ^e Rang	Rivière Fortin-Dupuis
Adstock, M (3105600)	11675	La Grande Ligne	Ruisseau Giguère
Albanel, M (9203000)	06585	Grand Rang Sud	Ruisseau Morin
Albanel, M (9203000)	06586	5 ^e Rang Sud	Ruisseau Morin
Albanel, M (9203000)	06587	Route du 1 ^{er} -Rang	Ruisseau de la Grande Savane
Albanel, V (9304200)	03701	Chemin Saint-François	Ruisseau le Petit Mistook
Albertville, M (0702500)	04564	4 ^e Rang	Rivière Matalik
Albertville, M (0702500)	04567	8 ^e Rang	Ruisseau des Sauvages
Albertville, M (0702500)	10681	3 ^e Rang	Rivière Matalic
Alleyn-et-Cawood, M (8405000)	05909	Chemin de Low	Décharge du lac Georges
Alleyn-et-Cawood, M (8405000)	05910	Chemin Alleyn-Cawood	Affluent ruisseau Stag
Alleyn-et-Cawood, M (8405000)	05954	Chemin de Cawood	Rivière Kazabazua
Alma, V (9304200)	03702	Chemin Saint-François	Rivière aux Harts

Municipality Name, status (geographic code)	Bridge number	Road name	Obstacle
Alma, V (9304200)	03703	Chemin Saint-François	Rivière aux Chicots
Alma, V (9304200)	03704	Chemin Saint-François	Rivière aux Harts
Alma, V (9304200)	03705	Chemin Saint-Louis	Rivière Mistook
Alma, V (9304200)	03709	Avenue Boudreault	Rivière la Petite Décharge
Alma, V (9304200)	03731	Rang Scott	Rivière Bédard
Alma, V (9304200)	10192	Rue Laurier	Rivière la Petite Décharge
Alma, V (9304200)	14381	Rue Saint-Joseph	Rivière la Petite Décharge
Alma, V (9304200)	14382	Rue Saint-Joseph	Rivière la Petite Décharge
Alma, V (9304200)	15436	Chemin Saint-François	Rivière Mistook
Amherst, CT (7807000)	03534	Chemin Lac Cameron	Ruisseau Maskinongé
Amherst, CT (7807000)	05368	Chemin Nantel Sud	Rivière de la Sucrierie
Amherst, CT (7807000)	05369	Chemin Maurice	Rivière Maskinongé
Amherst, CT (7807000)	05371	Chemin Ouimet	Rivière Maskinongé
Amherst, CT (7807000)	05373	Chemin Gaudias-Côté Est	Rivière Maskinongé
Amherst, CT (7807000)	05375	Chemin Iroquois	Rivière Iroquois
Amherst, CT (7807000)	05376	Chemin Gaudias-Côté Ouest	Rivière Maskinongé
Amherst, CT (7807000)	05377	Chemin Boileau et Saint-Rémi	Rivière Maskinongé
Amherst, CT (7807000)	05378	Route 364	Ruisseau Iroquois
Amherst, CT (7807000)	05707	Chemin des Rapides	Rivière Maskinongé
Amherst, CT (7807000)	05792	Chemin du Lac-de-la-Sucrierie	Décharge du lac de la Sucrierie
Amherst, CT (7807000)	05793	Chemin du Lac-de-la-Sucrierie	Décharge du lac de la Sucrierie
Amos, V (8805500)	00003	Chemin des 5 ^e -et-6 ^e -Rangs Ouest	Rivière Harricana
Amos, V (8805500)	00005	1 ^{er} Avenue Ouest	Rivière Harricana
Amqui, V (0704700)	04471	Route du Pont	Rivière Matapédia
Amqui, V (0704700)	04482	Chemin du Pont-Couvert	Rivière Matapédia
Amqui, V (0704700)	04486	5 ^e rang de Bangor	Ruisseau des Sauvages
Amqui, V (0704700)	04487	Rang Saint-Paul	Rivière Humqui
Amqui, V (0704700)	10587	Rue des Forges	Rivière Humqui
Ange-Gardien, M (5500800)	06752	Chemin Magenta Sud	Rivière Yamaska
Ange-Gardien, M (5500800)	06753	Chemin Magenta	Le Grand Ruisseau
Ange-Gardien, M (5500800)	06754	Rang Séraphine	Rivière à la Barbue
Angliers, VL (8508000)	07438	Chemin du 5 ^e -Rang	Ruisseau Windfall
Armagh, M (1903700)	00929	Rang Sainte-Anne	Rivière du Pin
Armagh, M (1903700)	00931	Rang de la Fourche Est	Rivière Armagh

Municipality Name, status (geographic code)	Bridge number	Road name	Obstacle
Armagh, M (1903700)	00933	Rang de la Fourche Ouest	Rivière Armagh
Armagh, M (1903700)	00940	7 ^e Rang	Stream (unnamed)
Armagh, M (1903700)	15904	Route Jean-Charron	Rivière du Sud
Arundel, CT (7806000)	00327	Chemin de la Montagne	Décharge du lac Long
Arundel, CT (7806000)	00329	Chemin Deer Heaven	Décharge du lac des Écorces
Arundel, CT (7806000)	00331	Chemin Labrosse	Décharge du lac Long
Asbestos, V (4004300)	10156	Boulevard Simoneau	Stream (unnamed)
Ascot Comer, M (4105500)	01873	Chemin de la Rivière	Ruisseau Rither
Ascot Comer, M (4105500)	01874	Chemin Westleyville	Ruisseau Stacey
Ascot Comer, M (4105500)	06282	Chemin Roberge	Ruisseau Deblois
Ascot Comer, M (4105500)	07091	Chemin Spring	Ruisseau Stacey
Ascot Comer, M (4105500)	10229	Chemin Hébert	Ruisseau Gendron
Assemetquagan, Partie, NO (0790201)	04475	Rang-A	Rivière Matapédia
Audet, M (3005500)	02556	Chemin Vallerand	Ruisseau des Renards
Audet, M (3005500)	02556A	6 ^e -et-7 ^e Rang	Rivière Samson
Audet, M (3005500)	02559	Chemin Vallerand	Rivière Samson
Audet, M (3005500)	02560	Chemin du Barrage	Stream (unnamed)
Aumond, CT (8309000)	02930	Chemin de la Traverse	Ruisseau du Castor Blanc
Aumond, CT (8309000)	02931	Chemin de la Traverse	Décharge du lac Joseph
Aumond, CT (8309000)	02932	Chemin Émard	Ruisseau des Cèdres
Aumond, CT (8309000)	08833	Chemin Corrigan	Décharge du lac Murray
Aumond, CT (8309000)	09243	Chemin du Lac Murray	Ruisseau des Pères
Authier, M (8705000)	00170	Route du 1 ^{er} -Rang	Rivière Bellefeuille
Authier, M (8705000)	00171A	Chemin de la Source	Rivière Bellefeuille
Authier-Nord, M (8710000)	00221	Chemin de la Cache	Cours d'eau Dubé
Authier-Nord, M (8710000)	00224	Chemin des 6 ^e -et-7 ^e -Rangs	Rivière Bellefeuille
Authier-Nord, M (8710000)	00265	Chemin du Lac-Macamic	Ruisseau Royal-Roussillon
Authier-Nord, M (8710000)	00267	Chemin des 8 ^e -et-9 ^e -Rangs	Rivière Macamic
Authier-Nord, M (8710000)	00268	Chemin de ceinture du Lac	Affluent lac Macamic
Authier-Nord, M (8710000)	00270	Chemin du Lac-Macamic	Rivière Macamic
Authier-Nord, M (8710000)	00271	Chemin du Lac-Macamic	Rivière Bellefeuille
Baie-Comeau, V (9602000)	09115	Rue de Maisonneuve	Rue Cartier
Baie-Comeau, V (9602000)	11793	Chemin du Mont-Tibasse	Rivière aux Anglais
Baie-du-Febvre, M (5010000)	08003	Chemin du Pays-Brûlé	Ruisseau Faucher

Municipality Name, status (geographic code)	Bridge number	Road name	Obstacle
Baie-du-Febvre, M (5010000)	09353	Chemin des Huit	Rivière Lévesque
Baie-du-Febvre, M (5010000)	09354	Chemin des Huit	Rivière Colbert
Baie-du-Febvre, M (5010000)	09355	Chemin des Huit	Rivière Landroche
Baie-Saint-Paul, V (1601300)	01611	Rue Saint-Jean-Baptiste	Rivière Bras du Nord-Ouest
Baie-Saint-Paul, V (1601300)	01613	Rang Saint-Jérôme	Rivière Rémy
Baie-Saint-Paul, V (1601300)	01616	Côte de Pérou	Ruisseau Michel
Baie-Saint-Paul, V (1601300)	01618	Rang de Saint-Placide Sud	Ruisseau du Moulin
Baie-Saint-Paul, V (1601300)	01620	Rang de Saint-Placide Sud	Rivière à Idas
Baie-Saint-Paul, V (1601300)	01625	Chemin de la Pointe	Ruisseau Verreault
Baie-Saint-Paul, V (1601300)	01626	Chemin de la Pointe	Ruisseau du Milieu
Baie-Saint-Paul, V (1601300)	01627	Chemin de la Pointe	Rivière du Moulin
Baie-Saint-Paul, V (1601300)	01628	Rang Saint-Antoine Sud	Rivière du Moulin
Baie-Saint-Paul, V (1601300)	01631	Chemin du Pont-Couvert	Rivière Bras du Nord-Ouest
Baie-Saint-Paul, V (1601300)	01632	Chemin François Guay	Rivière Bras du Nord-Ouest
Baie-Saint-Paul, V (1601300)	01633	Rang de la Martine	Rivière du Moulin
Baie-Saint-Paul, V (1601300)	01688	Chemin du Vieux-Quai	Ruisseau du Bois Blanc
Baie-Saint-Paul, V (1601300)	01689	Chemin Sainte-Croix	Rivière de la Goudronnerie
Baie-Saint-Paul, V (1601300)	09432	Trait-carré Saint-Jean	Rivière du Moulin
Baie-Saint-Paul, V (1601300)	09643	Rang de Saint-Placide Sud	Rivière Bras du Nord-Ouest
Baie-Saint-Paul, V (1601300)	11829	Rue Saint-Édouard	Rivière à Renaud
Baie-Saint-Paul, V (1601300)	13916	Chemin Saint-Laurent	Rivière de la Goudronnerie
Baie-Saint-Paul, V (1601300)	14517	Boulevard Raymond-Mailloux	Rivière Bras du Nord-Ouest
Baie-Trinité, VL (9600500)	16148	Chemin de la Pointe-des-Monts	Ruisseau de la Plaine
Barnston-Ouest, M (4404500)	07166	Chemin Holmes	Ruisseau William
Barnston-Ouest, M (4404500)	07167	Chemin Caron	Ruisseau William
Barnston-Ouest, M (4404500)	07169	Chemin Caron	Rivière Niger
Barnston-Ouest, M (4404500)	07170	Chemin Holmes	Rivière Niger
Barnston-Ouest, M (4404500)	07173	Chemin Madore	Rivière Niger
Barnston-Ouest, M (4404500)	07174	Chemin Guay	Rivière Niger
Barnston-Ouest, M (4404500)	07175	Chemin Standish	Ruisseau Ball
Barnston-Ouest, M (4404500)	07176	Chemin Provencher	Rivière Niger
Barnston-Ouest, M (4404500)	07177	Chemin Ball Brook	Ruisseau Ball
Barnston-Ouest, M (4404500)	07178	Chemin Haskell	Rivière Tomifobia
Barnston-Ouest, M (4404500)	07179	Chemin Madore	Stream (unnamed)

Municipality Name, status (geographic code)	Bridge number	Road name	Obstacle
Barraute, M (8802200)	00043	1 ^{er} -et-2 ^e Rang Est ou Ouest	Rivière Laflamme
Barraute, M (8802200)	00044	3 ^e -et-4 ^e Rang Est ou Ouest	Rivière Laflamme
Barraute, M (8802200)	00046	6 ^e -et-7 ^e Rang Est ou Ouest	Rivière Laflamme
Barraute, M (8802200)	00049	4 ^e -et-5 ^e Rang Est ou Ouest	Ruisseau Fisher
Barraute, M (8802200)	00050	4 ^e -et-5 ^e Rang Est ou Ouest	Ruisseau Fisher
Barraute, M (8802200)	00051	4 ^e -et-5 ^e Rang Est ou Ouest	Rivière Laflamme
Barraute, M (8802200)	00052	Traverse du 5 ^e -au-7 ^e -Rang	Ruisseau Fisher
Barraute, M (8802200)	00053	Traverse du 7 ^e -au-9 ^e -Rang	Affluent rivière Laflamme
Barraute, M (8802200)	00054	Chemin du Lac-Fiedmont	Ruisseau Barraute
Barraute, M (8802200)	00055	Chemin du Lac-Fiedmont	Affluent Lac-Fiedmont
Béarn, M (8502000)	07509	Chemin du Carrefour	Petite rivière Blanche
Béarn, M (8502000)	07510	Montée de la Source	Petite rivière Blanche
Beauceville, V (2702800)	00755	Route de la Plée	Rivière Noire
Beauceville, V (2702800)	00757	Route de la Plée	Rivière des Plantes
Beauceville, V (2702800)	00759	Rang Saint-Gaspard	Rivière des Plantes
Beauceville, V (2702800)	00763	Rang Saint-Alexandre	Rivière du Moulin
Beauceville, V (2702800)	09534	Rang Sainte-Caroline	Stream (unnamed)
Beauceville, V (2702800)	09665	Rang Saint-Joseph	Ruisseau des Meules
Beauceville, V (2702800)	10226	Rang Saint-Joseph	Rivière du Moulin
Beauceville, V (2702800)	10405	Rang Saint-Gaspard	Rivière Noire
Beauharnois, V (7002200)	14601	Montée Saint-Joseph	Rivière Saint-Louis
Beaulac-Garthby, M (3100800)	07929	Rang du Centre	Rivière Coulombe
Beaulac-Garthby, M (3100800)	07931	Chemin du Pont-Blanc	Stream (unnamed)
Beaulac-Garthby, M (3100800)	15605	6 ^e Rang	Rivière Moose
Beaumont, M (1910500)	08880	Ancienne route 2 Est	Ruisseau Beaumont
Beaumont, M (1910500)	09164	Route de Beaumont	Ruisseau Beaumont
Beaumont, M (1910500)	10864	Chemin du Domaine	Ruisseau de l'Église
Bécancour, V (3801000)	05251	Chemin du Petit-Chenal	Rivière Bécancour
Bécancour, V (3801000)	05256	Route 226	Rivière Bécancour
Bécancour, V (3801000)	05257	Chemin des Bouvreuils	Rivière Gentilly
Bécancour, V (3801000)	05264	Chemin des Bouvreuils	Rivière du Petit Bras
Bécancour, V (3801000)	05265	Route des Plaines	Rivière Gentilly Sud-Ouest
Bécancour, V (3801000)	05266	Route 226	Rivière Gentilly Sud-Ouest
Bécancour, V (3801000)	05267	Chemin des Cerisiers	Rivière Gentilly Sud-Ouest

Municipality Name, status (geographic code)	Bridge number	Road name	Obstacle
Bécancour, V (3801000)	05268	Route des Épinettes	Rivière Gentilly Sud-Ouest
Bécancour, V (3801000)	05271	Chemin Héon	Ruisseau Héon
Bécancour, V (3801000)	05274	Rue des Hêtres	Rivière Gentilly Sud-Ouest
Bécancour, V (3801000)	05276	Route de la Seine	Rivière Blanche
Bécancour, V (3801000)	05277	Avenue Fraser	Rivière Blanche
Bécancour, V (3801000)	05278	Chemin du Danube	Rivière Blanche
Bécancour, V (3801000)	05332	Chemin des Cyprès	Rivière Gentilly
Bécancour, V (3801000)	10959	Route 132	Décharge de l'Anse
Bécancour, V (3801000)	10960	Route 132	Cours d'eau des marées noires
Bécancour, V (3801000)	14194	Route 226	Rivière Gentilly
Bécancour, V (3801000)	14506	Chemin Leblanc	Ruisseau Héon
Bécancour, V (3801000)	16178	Route 132	Rivière Bécancour
Bedford, CT (4604000)	04822	Chemin de la Rivière	Rivière aux Brochets
Bedford, CT (4604000)	04828	Chemin Sheltus	Ruisseau Groat
Bedford, V (4603500)	04819	Rue Victoria Nord	Rivière aux Brochets
Bégin, M (9425000)	02364	2 ^e Rang Ouest	Rivière des Aulnaies
Bégin, M (9425000)	02365	6 ^e Rang	Ruisseau Raphaël
Bégin, M (9425000)	02367	4 ^e Rang	Ruisseau Raphaël
Bégin, M (9425000)	08580	Chemin Truchon	Rivière à l'Ours
Bégin, M (9425000)	09334	2 ^e Rang Ouest	Affluent rivière des Aulnaies
Bégin, M (9425000)	16502	5 ^e Rang Ouest	Ruisseau Raphaël
Belcourt, M (8905000)	00115	8 ^e -et-9 ^e Rangs	Rivière des Peupliers
Belleterre, V (8506500)	07440	Chemin Canada Veneer	Rivière aux Sables
Beloeil, V (5704000)	07849	Route 223	Cours d'eau des Trentes
Beloeil, V (5704000)	10109	Chemin Yvon-L'Heureux	Ruisseau Bernard
Berry, M (8807000)	00019	Route 399	Ruisseau Lachance
Berry, M (8807000)	00020	Chemin des 7 ^e -et-8 ^e -Rangs	Rivière Berry
Berry, M (8807000)	00021	Traverse des 8 ^e -et-10 ^e -Rangs Nord	Rivière Berry
Berry, M (8807000)	00022	9 ^e -et-10 ^e Rangs, Lac-à-Magny	Rivière Berry
Berry, M (8807000)	00023	Chemin des 4 ^e -et-5 ^e -Rangs	Rivière Chicobi
Berry, M (8807000)	00134	Chemin des 8 ^e -et-9 ^e -Rangs	Rivière Davy
Berthier-sur-Mer, M (1806500)	05071A	Chemin des Roy	Ruisseau Pelletier
Berthierville, V (5203500)	01137	Rue Frontenac	Rivière La Chaloupe
Berthierville, V (5203500)	14055	Rang Nord	Rivière Bayonne

Municipality Name, status (geographic code)	Bridge number	Road name	Obstacle
Béthanie, M (4800500)	06965	Chemin Boscobel	Affluent rivière Noire
Biencourt, M (1305500)	06392	Chemin du Lac	Ruisseau Sisime
Biencourt, M (1305500)	06393	Route du 8 ^e -Rang	Ruisseau Sisime
Biencourt, M (1305500)	06394	8 ^e Rang Ouest	Ruisseau Sisime
Biencourt, M (1305500)	09524	5 ^e Rang Ouest	Ruisseau aux Cailloux
Blue Sea, M (8304500)	02942	Rue du Pont	Rivière de Blue-Sea
Blue Sea, M (8304500)	09194	Chemin Fortin	Ruisseau du lac Long
Boileau, M (8011500)	05703	Chemin Maskinongé	Rivière Maskinongé
Boileau, M (8011500)	05704	Chemin de la Rivière	Rivière Maskinongé
Boileau, M (8011500)	05709	Chemin Rockway	Ruisseau McArthur
Boileau, M (8011500)	05710	Chemin Maskinongé	Rivière Maskinongé
Boileau, M (8011500)	05719	Chemin du Lac-Campagneur	Rivière Maskinongé
Boisbriand, V (7300500)	07785	Chemin de l'Île-de-Mai	Rivière des Mille-Iles
Boisbriand, V (7300500)	08828	Chemin de l'Île-Morris	Rivière des Mille-Iles
Boisbriand, V (7300500)	13354	Boulevard de la Grande Allée	Rivière aux Chiens
Boischatel, M (2104500)	05172	Rue Notre-Dame	Rivière Ferrée
Bolton-Est, M (4509500)	01387	Chemin Mountain	Rivière Missisquoi Nord
Bolton-Est, M (4509500)	01388	Chemin East River	Rivière Missisquoi Nord
Bolton-Est, M (4509500)	01392	Chemin Terrio	Rivière Missisquoi Nord
Bolton-Est, M (4509500)	01394	Chemin Mountain	Décharge de l'étang Georges
Bolton-Est, M (4509500)	16109	Chemin de Bolton Centre	Rivière Missisquoi Nord
Bolton-Ouest, M (4606500)	01401	Chemin Bailey	Rivière Glen Brook
Bolton-Ouest, M (4606500)	01403	Chemin Mizener	Ruisseau Quilliams
Bolton-Ouest, M (4606500)	01404	Chemin Bailey	Affluent ruisseau Pointe Fisher
Bolton-Ouest, M (4606500)	01406	Chemin de Brill	Ruisseau Quilliams
Bolton-Ouest, M (4606500)	01411	Chemin de Brill	Affluent ruisseau Quilliams
Bolton-Ouest, M (4606500)	01414	Chemin Argyll	Affluent du lac Brome
Bolton-Ouest, M (4606500)	01416	Chemin de Brill	Affluent du lac Brome
Bolton-Ouest, M (4606500)	11786	Chemin Paramount	Ruisseau de la Montagne
Bonaventure, V (0504500)	01193	Route Henry	Rivière Hall
Bonaventure, V (0504500)	01194	Route Ignace	Ruisseau Cullens
Bonaventure, V (0504500)	01195	Route Marsh	Ruisseau à Day
Bonaventure, V (0504500)	01196	Chemin Élide-Poirier	Rivière Cullen
Bonsecours, M (4204000)	07049	Chemin du 6 ^e -Rang	Rivière Noire

Municipality Name, status (geographic code)	Bridge number	Road name	Obstacle
Bonsecours, M (4204000)	09535	Chemin du 5 ^e -au-8 ^e -Rang	Rivière Rouge
Boucherville, V (5803300)	09051	Boulevard Marie-Victorin	Rivière Sabrevois
Boucherville, V (5803300)	10309	Boulevard Marie-Victorin	Rivière aux Pins
Bouchette, M (8305000)	02945	Chemin du Pont	Rivière Gatineau
Bouchette, M (8305000)	02951	Chemin de la Rivière-Gatineau Nord	Décharge du lac Roddick
Bowman, M (8014500)	05417	Chemin des Cantons	Rivière du Prêtre
Bowman, M (8014500)	05421	Chemin de la Lièvre Nord	Ruisseau Pelletier
Bowman, M (8014500)	05422	Chemin de la Lièvre Nord	Affluent de la rivière du Lièvre
Bowman, M (8014500)	05423	Chemin du Chevreuil-Blanc	Ruisseau lac Clair
Brébeuf, P (7807500)	07649	Rang des Érables	Décharge du lac Long
Brébeuf, P (7807500)	07689	Chemin du Pont-Prud'homme	Rivière La Diable
Brigham, M (4609000)	01461	Route Nord	Ruisseau Alder
Brigham, M (4609000)	01470	Chemin Fortin	Rivière Yamaska
Brigham, M (4609000)	01471	Chemin Léger	Rivière Yamaska
Brigham, M (4609000)	01472	Rue Dion	Rivière Yamaska
Brigham, M (4609000)	08991	Rue Armand-Du-Perron	Rivière Yamaska
Brigham, M (4609000)	10017	Chemin Coveduck	Ruisseau Beaver Meadow
Brigham, M (4609000)	16100	Chemin Fordyce	Rivière Yamaska Sud-Est
Bristol, M (8400500)	05880	Chemin Sylvester	Ruisseau Beaver Meadow
Bristol, M (8400500)	05881	Chemin Ninth Line	Rivière Quyon
Bristol, M (8400500)	05894	Chemin Twelfth Line	Décharge du lac Moffat
Bristol, M (8400500)	05895	Chemin Tenth Line	Affluent de la rivière Quyon
Bristol, M (8400500)	05896	Chemin Eleventh Line	Affluent de la rivière Quyon
Bristol, M (8400500)	05901	Chemin Smith	Rivière Quyon
Bristol, M (8400500)	06002	Chemin Gold Mine Sud	Ruisseau Knight
Bristol, M (8400500)	09952	Chemin Wharf	Ruisseau Silver
Bristol, M (8400500)	10167	Chemin Thorne Lake	Rivière Quyon
Bristol, M (8400500)	16160	Chemin Radged Chute	Rivière Quyon
Brome, VL (4607000)	01445	Chemin Jackson	Ruisseau North Branch
Brome, VL (4607000)	01447	Chemin Ware Hill	Ruisseau North Branch
Brome, VL (4607000)	01450	Chemin Jackson	Ruisseau de Jackson
Brome, VL (4607000)	15570	Stage Coach Est	Ruisseau North Branch
Bromont, V (4700500)	01381	Chemin d'Adamsville	Rivière Yamaska
Bromont, V (4700500)	01382	Chemin d'Adamsville	Rivière Yamaska

Municipality Name, status (geographic code)	Bridge number	Road name	Obstacle
Bromont, V (4700500)	01383	Rue Patenaude	Rivière Yamaska
Bromont, V (4700500)	01385	Chemin Miltimore	Ruisseau Beaver Meadow
Bromont, V (4700500)	01432	Rue Matapédia	Rivière Yamaska
Bromont, V (4700500)	01437	Chemin Miltimore	Ruisseau Wright
Bromont, V (4700500)	01438	Chemin Sanborn	Ruisseau Wright
Bromont, V (4700500)	01465	Rue Soulanges	Rivière Yamaska
Bromont, V (4700500)	01468	Chemin Gaspé	Ruisseau Beaver Meadow
Bromont, V (4700500)	07039	Chemin Assomption	Ruisseau Chevalier
Bromont, V (4700500)	07040	Chemin Bergeron	Ruisseau Noir
Bromont, V (4700500)	09003	Chemin Granby	Rivière Yamaska
Bromont, V (4700500)	11951	Boulevard Bromont	Rivière Yamaska
Bromont, V (4700500)	16162	Chemin Compton	Rivière Yamaska
Brownsburg-Chatham, V (7604300)	00339	Rue des Érables	Rivière de l'Ouest
Brownsburg-Chatham, V (7604300)	00340	Rue Principale	Rivière de l'Ouest
Brownsburg-Chatham, V (7604300)	00345	Chemin de la Montagne	Rivière du Milieu
Brownsburg-Chatham, V (7604300)	00346	Chemin Janitens	Rivière du Milieu
Brownsburg-Chatham, V (7604300)	00347	Chemin de la Branche	Rivière des Vases
Brownsburg-Chatham, V (7604300)	00348	Chemin Dalesville	Rivière du Milieu
Brownsburg-Chatham, V (7604300)	00349	Chemin Dalesville	Rivière Dalesville
Brownsburg-Chatham, V (7604300)	00354	Chemin du Domaine-des-Voisins	Rivière Ouest
Brownsburg-Chatham, V (7604300)	00361	Chemin de la Carrière	Ruisseau des Vases
Brownsburg-Chatham, V (7604300)	00362	Chemin Sinclair	Rivière de l'Est
Brownsburg-Chatham, V (7604300)	09369	Rue Lépine	Rivière de l'Ouest
Brownsburg-Chatham, V (7604300)	10712	Rue Gagné	Rivière de l'Ouest
Brownsburg-Chatham, V (7604300)	10715	Montée Robert	Ruisseau Robert
Bungay, Partie, NO (1490202)	03385	Route à Picard	Rivière Fourchue
Bury, M (4107000)	01878	Chemin Brookbury	Ruisseau à la Truite
Bury, M (4107000)	01879	Rue Stoke	Ruisseau Bury
Bury, M (4107000)	01880	Chemin Tambs	Ruisseau Bury
Bury, M (4107000)	01881	Chemin Bury	Ruisseau Bury
Bury, M (4107000)	01882	Chemin Bury	Ruisseau Bury
Bury, M (4107000)	01884	Chemin de Long Swamp	Ruisseau Bown
Bury, M (4107000)	01885	Chemin Gould Station	Ruisseau Bown
Bury, M (4107000)	01886	Chemin Maine-Central	Ruisseau Bury

Municipality Name, status (geographic code)	Bridge number	Road name	Obstacle
Bury, M (4107000)	10992	Chemin Turcotte	Ruisseau Bury
Cabano, V (1307000)	07520	Rue Commerciale	Rivière Cabano
Cabano, V (1307000)	07521	Chemin Caldwell	Petite rivière à la Savane
Calixa-Lavallée, P (5903000)	13832	Chemin du Second-Ruisseau	Ruisseau Coderre
Campbell's Bay, M (8403000)	05905	Rue Second	Ruisseau Stevenson
Candiac, V (6702000)	03802	Boulevard Marie-Victorin	Rivière de la Tortue
Cantley, M (8202000)	10315	Chemin Saint-Andrew	Ruisseau Blackburn
Cap-Chat, NO (0490214)	02695	Rang Ouest de la Rivière Sainte- Anne	Ruisseau à Patates
Cap-Chat, NO (0490214)	02696	Rang Ouest de la Rivière Sainte-Anne	Ruisseau Côté
Cap-Chat, V (0404700)	09262	Chemin du Fronteau	Rivière des Grands Capucins
Cap-Chat, V (0404700)	10063	Route des Grands-Fonds	Ruisseau de la Cassette
Cap-Chat, V (0404700)	10567	Route de la Petite-Rivière-Cap-Chat	Ruisseau Landry
Cap-Chat, V (0404700)	10577	Route des Grands-Fonds	Petite rivière Cap-Chat
Cap-Chat, V (0404700)	14256	Route de la Petite-Rivière-Cap-Chat	Rivière Cap-Chat
Caplan, M (0506000)	01200	Route de Musselyville	Rivière Caplan
Caplan, M (0506000)	01202	Route Arsenault	Ruisseau Leblanc
Caplan, M (0506000)	01206	3 ^e Rang	Rivière Caplan
Caplan, M (0506000)	01207	Route Robichaud	Rivière Caplan
Caplan, M (0506000)	08951	Route du quai	Ruisseau Leblanc
Caplan, M (0506000)	08952	Route Bourdages	Ruisseau Querry
Caplan, M (0506000)	10973	2 ^e Rang	Rivière Caplan
Cap-Saint-Ignace, M (1804500)	05074	Chemin Bellevue	Rivière des Perdrix
Cap-Saint-Ignace, M (1804500)	05076	Route de l'Espérance	Rivière Bras Saint-Nicolas
Cap-Saint-Ignace, M (1804500)	05078	Chemin des Érables Ouest	Rivière des Perdrix
Cap-Saint-Ignace, M (1804500)	05081	Route Bellavance	Rivière Bras-Saint-Nicolas
Cap-Saint-Ignace, M (1804500)	05084	Route des Quatre-Chemins	Rivière Bras-Saint-Nicolas
Cap-Saint-Ignace, M (1804500)	05085	Route des Pommiers	Rivière des Perdrix
Cap-Saint-Ignace, M (1804500)	05087	Route de l'Anse-à-Gilles	Rivière Vincelotte
Cap-Saint-Ignace, M (1804500)	11755	Route de l'Espérance	Ruisseau Guimont
Cap-Santé, V (3403000)	06070	Chemin du Bois-de-l' Ail	Rivière à Matte
Carignan, V (5701000)	07856	Rue des Deux-Rivières	Rivière L'Acadie
Carignan, V (5701000)	15577	Boulevard Grande-Allée	Rivière L'Acadie
Carleton-sur-Mer, V (0601300)	01321	Route Beaulieu	Rivière Stewart
Cartier, Partie, TS (6291202)	08770	Route de la Ferme	Rivière Lavigne

Municipality Name, status (geographic code)	Bridge number	Road name	Obstacle
Cascapédia - Saint-Jules, M (0507700)	01253	Route de Saint-Jules	Ruisseau Kilmore
Cascapédia - Saint-Jules, M (0507700)	01254	Chemin Sexton	Ruisseau Kilmore
Cascapédia - Saint-Jules, M (0507700)	01256	Route du Nord-Ouest	Petit ruisseau
Cascapédia - Saint-Jules, M (0507700)	01258	Chemin Beauglen	Ruisseau Beauglen
Cascapédia - Saint-Jules, M (0507700)	10089	Route de Saint-Jules	Ruisseau Kilmore
Cascapédia - Saint-Jules, M (0507700)	10316	Chemin Patrickton	Ruisseau Kilmore
Cascapédia - Saint-Jules, M (0507700)	13959	Route des Ponts	Rivière Cascapédia
Cascapédia - Saint-Jules, M (0507700)	13975	Route des Ponts	Rivière Cascapédia
Causapschal, V (0701800)	04518	Route Heppel	Rivière Matapédia
Causapschal, V (0701800)	04519	Route Plante	Rivière Matapédia
Causapschal, V (0701800)	10200	Route du Rang-B	Rivière Matalic
Cayamant, M (8304000)	05929	Chemin de la Mer-Bleue	Rétrécissement Lac Mer-Bleue
Cayamant, M (8304000)	05930	Chemin Mer-Bleue	Décharge du lac Lacroix
Cayamant, M (8304000)	10277	Chemin Bois-Franc	Ruisseau des Cerises
Chambord, M (9102000)	06645	Chemin d'Élysée	Ruisseau chez Oscar
Champlain, M (3722000)	01560	Route Sainte-Marie	Rivière Champlain
Champlain, M (3722000)	01561	Route Picardie	Rivière Champlain
Champneuf, M (8800500)	00028	Route du 10 ^e -au-1 ^{er} -Rang	Ruisseau Tourville
Champneuf, M (8800500)	10224	3 ^e -et-4 ^e Rang Est	Ruisseau Tourville
Chandler, V (0202800)	02847	Chemin du Pont	Rivière du Petit Pabos
Chandler, V (0202800)	02848	Chemin du Pont	Rivière du Petit Pabos
Chandler, V (0202800)	02849	Route Morris	Rivière Morris
Chandler, V (0202800)	02866	Route du Ruisseau-à-Mon-Rougeau	Ruisseau à Mon Rougeau
Chandler, V (0202800)	02874	Route McGrath	Stream (unnamed)
Charette, M (5108000)	07372	3 ^e Rang	Rivière Yamachiche
Charette, M (5108000)	07374	Route Charette	Rivière Yamachiche
Charette, M (5108000)	07375	Route Héroux	Rivière Yamachiche
Charlemagne, V (6000500)	03827E	Autoroute 640	Rivière L'Assomption
Charlemagne, V (6000500)	03827W	Autoroute 640	Rivière L'Assomption (Bras ouest)
Chartierville, M (4102000)	01929	Chemin du 10 ^e -Rang	Rivière Ditton
Chartierville, M (4102000)	01958	Chemin Saint-Paul	Rivière Ditton Est
Chartierville, M (4102000)	01959	Chemin Saint-Paul	Rivière Ditton (branche ouest)
Châteauguay, V (6705000)	01720	Chemin Saint-Bernard	Rivière Saint-Jean
Châteauguay, V (6705000)	01722E	Chemin Saint-Bernard	Rivière Châteauguay

Municipality Name, status (geographic code)	Bridge number	Road name	Obstacle
Châteauguay, V (6705000)	01722W	Chemin Saint-Bernard	Rivière Châteauguay
Châteauguay, V (6705000)	01723	Rue Principale	Rivière Châteauguay
Châteauguay, V (6705000)	01739	Chemin du Lac	Ruisseau Saint-Jean
Château-Richer, V (2103500)	05190	Raccourci Rang de Saint-Achillée	Rivière du Sault-à-la-Puce
Château-Richer, V (2103500)	05196	Rang de Saint-Achillée	Rivière du Sault-à-la-Puce
Château-Richer, V (2103500)	05198	Route 360	Rivière du Sault-à-la-Puce
Château-Richer, V (2103500)	05206	Route 360	Rivière Petit-Pré
Château-Richer, V (2103500)	05208	Rang de Saint-Achillée	Rivière du Sault à la Puce
Château-Richer, V (2103500)	05209	Rang Saint-Ignace	Rivière du Sault à la Puce
Château-Richer, V (2103500)	05211	Route 360	Rivière Cazeau
Château-Richer, V (2103500)	10854	Chemin des Sucrieries Est	Source Lac-de-la-Retenue
Château-Richer, V (2103500)	15655	Route 360	Rivière aux Chiens
Chazel, M (8709500)	00211	Chemin des 2 ^e -et-3 ^e -Rangs	Rivière du Portage
Chazel, M (8709500)	00213A	Chemin des 2 ^e -et-3 ^e -Rangs	Ruisseau Chazel
Chazel, M (8709500)	14304	Route Saint-Janvier	Rivière La Sarre
Chelsea, M (8202500)	02993	Chemin Cross Loop	Ruisseau Meech
Chelsea, M (8202500)	02995	Chemin de la Rivière	Ruisseau Meech
Chelsea, M (8202500)	08884	Chemin du pont	Ruisseau Meach
Chénéville, M (8010300)	05863	Montée Dinél	Ruisseau Suffolk
Chénéville, M (8010300)	05866	Montée du 4e-Rang	Ruisseau Suffolk
Chénéville, M (8010300)	05867	Montée Vinoy	Ruisseau Suffolk
Chénéville, M (8010300)	09949	Montée Dumouchel	Ruisseau Savane
Chénéville, M (8010300)	09950	Montée Dumouchel	Ruisseau Suffolk
Chertsey, M (6204700)	04927	Rue du Lac	Rivière Burton
Chertsey, M (6204700)	04929	Rue Rochon	Rivière Jean-Venne
Chertsey, M (6204700)	04930	Chemin du Lac d'Argent	Décharge du lac Jaune
Chertsey, M (6204700)	04931	Chemin de Chertsey	Décharge du lac Fidèle
Chertsey, M (6204700)	04932	Chemin de l'Église	Rivière Ouareau
Chertsey, M (6204700)	04933	Rang 3, Rue de l'Église	Rivière Jean-Venne
Chertsey, M (6204700)	04934	Ancienne route 18	Affluent rivière Burton
Chertsey, M (6204700)	04935	Chemin de la Grande-Vallée	Décharge du lac Bélanger
Chertsey, M (6204700)	04938	Chemin du 4 ^e -Rang	Rivière Burton
Chertsey, M (6204700)	04940	Chemin du lac Paré	Rivière Jean-Venne
Chertsey, M (6204700)	04943	3 ^e Rang	Rivière Burton

Municipality Name, status (geographic code)	Bridge number	Road name	Obstacle
Chertsey, M (6204700)	04945	Avenue Marie-Reine-des-Coeurs	Rivière Burton
Chertsey, M (6204700)	04946	Chemin du Domaine-des-Chutes	Décharge du lac Kenny
Chertsey, M (6204700)	04947	5 ^e Rang Est	Rivière Jean-Venne
Chertsey, M (6204700)	04951	7 ^e Rang	Rivière Beaurivage
Chertsey, M (6204700)	08948	Avenue Masson	Rivière Burton
Chertsey, M (6204700)	10750	Chemin du Lac-Brûlé	Décharge du lac Brûlé
Chester-Est, CT (3903500)	00507	Route Lafrance	Ruisseau Gobeil
Chester-Est, CT (3903500)	00508	4 ^e Rang	Ruisseau Gobeil
Chester-Est, CT (3903500)	00509	Route Grenier	Ruisseau Gobeil
Chester-Est, CT (3903500)	00510	5 ^e Rang	Ruisseau Gobeil
Chester-Est, CT (3903500)	00512	Chemin Craig	Ruisseau Gobeil
Chester-Est, CT (3903500)	00513A	Route de la Grande-Ligne	Stream (unnamed)
Chester-Est, CT (3903500)	00514	Rang Allaire	Cours d'eau Gaston-Allaire
Chester-Est, CT (3903500)	00515	Rang Allaire	Rivière Bulstrode
Chesterville, M (3903000)	00525	Rang Roberge	Rivière Brooks
Chesterville, M (3903000)	00526	Rang Desharnais	Rivière Brooks
Chesterville, M (3903000)	00527	Rang Campagne	Rivière Brooks
Chesterville, M (3903000)	00528	Route Saint-Philippe	Rivière Blanche
Chesterville, M (3903000)	00529	Rang Saint-Philippe	Rivière Blanche
Chesterville, M (3903000)	00530	Chemin Craig	Rivière Nicolet
Chesterville, M (3903000)	09299	Rang Fréchette	Rivière Blanche
Chesterville, M (3903000)	09966	Route Pellerin	Affluent ruisseau Blanc
Chibougamau, V (9902500)	09079	Chemin Mine Portage	Lac aux Dorés
Chibougamau, V (9902500)	09080	Chemin Mine Portage	Baie Bateman
Chute-Saint-Philippe, M (7906500)	03485	Chemin du Pont	Rivière Kiamika
Chute-Saint-Philippe, M (7906500)	03487	Chemin du Marquis	Décharge du lac Marquis
Clarendon, M (8401500)	05933	Chemin Hamilton	Ruisseau Stevenson
Clarendon, M (8401500)	05936	Chemin Darch	Rivière Quyon
Clarendon, M (8401500)	05937	Chemin Snow	Décharge du lac Elliot
Clarendon, M (8401500)	05938	13 ^e Concession	Ruisseau Stevenson
Clarendon, M (8401500)	05940	13 ^e Concession	Rivière Quyon
Clarendon, M (8401500)	05941	Chemin Emerson	Rivière Quyon
Clarendon, M (8401500)	05947	Chemin de Front	Ruisseau du Moulin
Clarendon, M (8401500)	05952	Chemin de Bristol-Clarendon	Rivière Quyon

Municipality Name, status (geographic code)	Bridge number	Road name	Obstacle
Clermont, CT (8711000)	00176	Chemin des 3 ^e -et-4 ^e -Rangs	Rivière Des Méloizes
Clermont, CT (8711000)	00177	Chemin des 2 ^e -et-3 ^e -Rangs	Affluent rivière Des Méloizes
Clermont, CT (8711000)	00178	Chemin des 2 ^e -et-3 ^e -Rangs	Rivière du Portage
Clermont, CT (8711000)	00180	Chemin des 2 ^e -et-3 ^e -Rangs	Rivière du Portage
Clermont, CT (8711000)	00181	Chemin des 2 ^e -et-3 ^e -Rangs	Rivière du Portage
Clermont, CT (8711000)	00182	Chemin des 2 ^e -et-3 ^e -Rangs	Rivière du Portage
Clermont, CT (8711000)	00182A	Chemin des 2 ^e -et-3 ^e -Rangs	Rivière du Portage
Clermont, V (1503500)	01643	Rue Saint-Philippe	Rivière Malbaie
Clermont, V (1503500)	01645	Chemin des Chutes	Rivière Snigole
Clermont, V (1503500)	01647	Chemin des Lacs	Rivière Jacob
Clerval, M (8707500)	00184	Route Île-Nepawa	Lac Abitibi
Cleveland, CT (4211000)	06307	Chemin Pease	Ruisseau Steele
Cloridorme, CT (0301000)	02710	Route de la Colonie	Rivière du Grand-Cloridorme
Cloridorme, CT (0301000)	02711	Route de la Colonie	Rivière du Petit-Cloridorme
Coaticook, V (4403700)	07149	Chemin du 10 ^e -Rang	Rivière Moe
Coaticook, V (4403700)	07151	Chemin Lafond	Stream (unnamed)
Coaticook, V (4403700)	07152	Chemin Vaillancourt	Rivière Niger
Coaticook, V (4403700)	07154	Chemin Lyon	Décharge du lac Lyster
Coaticook, V (4403700)	07156	Chemin Lévesque	Rivière Niger
Coaticook, V (4403700)	07157	Chemin Martin	Stream (unnamed)
Coaticook, V (4403700)	07161	Chemin Ladd's Mills	Rivière Fresby
Coaticook, V (4403700)	07162	Chemin Lehoux	Stream (unnamed)
Coaticook, V (4403700)	07164	Chemin Coward	Stream (unnamed)
Coaticook, V (4403700)	07190	Rue Baldwin	Ruisseau Pratt
Coaticook, V (4403700)	07192	Rue Saint-Jean-Baptiste	Rivière Coaticook
Coaticook, V (4403700)	07193	Rue Saint-Paul	Rivière Coaticook
Coaticook, V (4403700)	07194A	Rue Chartier	Stream (unnamed)
Coaticook, V (4403700)	09363	Rue Morgan	Ruisseau Pratt
Coaticook, V (4403700)	09483	Rue Child	Stream (unnamed)
Coaticook, V (4403700)	09551	Chemin de la Pisciculture	Rivière Niger
Coaticook, V (4403700)	10523	Rue Saint-Marc	Rivière Coaticook
Coaticook, V (4403700)	10671	Allée des Marchands	Ruisseau Pratt
Colombier, M (9505000)	06891	Chemin du 7 ^e -Rang	Ruisseau Boulianne
Colombier, M (9505000)	06892	Chemin du 7 ^e -Rang	Rivière Colombier

Municipality Name, status (geographic code)	Bridge number	Road name	Obstacle
Colombier, M (9505000)	06893	Chemin du Père-Gallant	Rivière Colombier
Compton, M (4407100)	01895	Chemin Ives Hill	Rivière Moe
Compton, M (4407100)	01896	Chemin de Cookshire	Rivière Moe
Compton, M (4407100)	01898	Chemin de Hyatt's Mills	Rivière Moe
Compton, M (4407100)	01899	Chemin de Hyatt's Mills	Rivière Moe
Compton, M (4407100)	01902	Chemin Vaillancourt	Stream (unnamed)
Compton, M (4407100)	01903	Chemin Vaillancourt	Rivière Coaticook
Compton, M (4407100)	01905	Chemin Jacques	Rivière Coaticook
Compton, M (4407100)	01906	Chemin Dion	Ruisseau Hillhurst
Compton, M (4407100)	01907	Chemin Gilbert	Ruisseau Hillhurst
Compton, M (4407100)	01912	Chemin Saint-Paul	Ruisseau Sévigny
Compton, M (4407100)	01914	Chemin de la Station	Rivière Coaticook
Compton, M (4407100)	01915	Chemin de la Station	Bras rivière Coaticook
Compton, M (4407100)	07082	Chemin de Cookshire	Rivière Ascot
Compton, M (4407100)	09472	Chemin du Fer-à-Cheval	Stream (unnamed)
Compton, M (4407100)	14347	Chemin Drouin	Rivière Coaticook
Contrecoeur, V (5903500)	09530	Chemin du Ruisseau	Ruisseau Laprade
Contrecoeur, V (5903500)	10103	Rue Saint-Antoine	Ruisseau Laprade
Cookshire-Eaton, V (4103800)	01936	Chemin Lower	Ruisseau Birchton
Cookshire-Eaton, V (4103800)	01938	Chemin McDermott	Rivière Eaton Bras Nord
Cookshire-Eaton, V (4103800)	01939	Chemin Flanders	Rivière Eaton Bras Sud
Cookshire-Eaton, V (4103800)	01942	Chemin Gamache	Ruisseau Stacy
Cookshire-Eaton, V (4103800)	01943	Chemin de Sawyerville	Ruisseau Lattie
Cookshire-Eaton, V (4103800)	02024	Rue Principale Nord	Rivière Eaton
Cookshire-Eaton, V (4103800)	07081	Chemin Orr	Rivière aux Saumons
Cookshire-Eaton, V (4103800)	09269	Chemin de Sawyerville	Ruisseau Sawyer
Cookshire-Eaton, V (4103800)	13893	Chemin du Bassin	Rivière Eaton
Coteau-du-Lac, V (7104000)	07127	Chemin du Fleuve	Rivière Delisle
Coteau-du-Lac, V (7104000)	07128	Chemin du Fleuve	Rivière Delisle
Coteau-du-Lac, V (7104000)	07131	Chemin de la Rivière-Delisle	Rivière Delisle
Coteau-du-Lac, V (7104000)	07135	Chemin du Fleuve	Rivière Delisle
Coteau-du-Lac, V (7104000)	12052	Chemin du Ruisseau Nord	Ruisseau Domaine
Coteau-du-Lac, V (7104000)	12056N	Chemin du Fleuve	Canal de Soulanges
Coteau-du-Lac, V (7104000)	12056S	Chemin du Fleuve	Canal de Soulanges

Municipality Name, status (geographic code)	Bridge number	Road name	Obstacle
Coteau-du-Lac, V (7104000)	14067	Chemin du Fleuve	Rivière Rouge
Coteau-du-Lac, V (7104000)	15179	Chemin de la Rivière-Rouge	Rivière Rouge
Côte-Nord-du-Golfe-du-Saint-Laurent, M (9801500)	02481	Unnamed (Tête-à-la-Baleine)	Ruisseau à Maurice
Côte-Nord-du-Golfe-du-Saint-Laurent, M (9801500)	02484	Unnamed (Tête-à-la-Baleine)	Rivière de l'Ouest
Côte-Nord-du-Golfe-du-Saint-Laurent, M (9801500)	02512A	Unnamed (Harrington Harbour)	Unnamed
Côte-Nord-du-Golfe-du-Saint-Laurent, M (9801500)	02512B	Unnamed (Harrington Harbour)	Unnamed
Côte-Nord-du-Golfe-du-Saint-Laurent, M (9801500)	02512D	Unnamed (Harrington Harbour)	Unnamed
Côte-Nord-du-Golfe-du-Saint-Laurent, M (9801500)	02512E	Unnamed (Harrington Harbour)	Unnamed
Côte-Nord-du-Golfe-du-Saint-Laurent, M (9801500)	02512F	Unnamed (Harrington Harbour)	Unnamed
Côte-Nord-du-Golfe-du-Saint-Laurent, M (9801500)	02512H	Unnamed (Harrington Harbour)	Unnamed
Côte-Nord-du-Golfe-du-Saint-Laurent, M (9801500)	11799	Unnamed (Harrington Harbour)	Golfe du Saint-Laurent
Côte-Nord-du-Golfe-du-Saint-Laurent, M (9801500)	11803	Unnamed (Harrington Harbour)	Golfe du Saint-Laurent
Courcelles, P (3009000)	02574	Chemin du 6 ^e -Rang	Ruisseau Castonguay
Courcelles, P (3009000)	02577	8 ^e Rang Nord	Ruisseau Vaseuses
Courcelles, P (3009000)	10013	Rang des Fortier	Ruisseau Fontaine
Courcelles, P (3009000)	10981	Route du 6 ^e -Rang	Rivière aux bleuets Sud
Cowansville, V (4608000)	04831	Rue James	Rivière Yamaska Sud-Est
Cowansville, V (4608000)	04832	Rue Albert	Ruisseau Alder
Cowansville, V (4608000)	04833	Boulevard Désourdy	Rivière Yamaska Sud-Est
Cowansville, V (4608000)	04835	Rue Beaumont	Ruisseau Gear
Cowansville, V (4608000)	04836	Rue Sud	Rivière Yamaska Sud-Est
Cowansville, V (4608000)	04837	Rue Williams	Rivière Yamaska Sud-Est
Cowansville, V (4608000)	04838	Rue Bell	Rivière Yamaska Sud-Est
Cowansville, V (4608000)	04896	Rue Hillcrest	Lac Davignon
Cowansville, V (4608000)	14447	Rue Rivière	Ruisseau Gear
Crabtree, M (6101300)	03273	Chemin Saint-Jacques	Rivière Ouareau
Crabtree, M (6101300)	03274	Chemin Saint-Jacques	Rivière Rouge

Municipality Name, status (geographic code)	Bridge number	Road name	Obstacle
Crabtree, M (6101300)	03275	8 ^e Rue	Rivière Ouareau
Danville, V (4004700)	06340	Chemin Saint-Félix-de-Kingsey	Rivière Landry
Danville, V (4004700)	06343	Chemin Claremont Ouest	Ruisseau Francoeur
Danville, V (4004700)	06344	Chemin Pinnacle	Rivière Danville
Danville, V (4004700)	06345	Chemin Saint-Claude	Rivière Danville
Danville, V (4004700)	06348	Chemin du 5 ^e -Rang	Rivière Danville
Danville, V (4004700)	06350	Chemin Craig	Rivière Nicolet Sud-Ouest
Danville, V (4004700)	06356	Chemin Denison	Ruisseau Francoeur
Danville, V (4004700)	08687	Chemin Rief	Ruisseau Francoeur
Danville, V (4004700)	08688	Chemin Grandmont	Ruisseau Francoeur
Danville, V (4004700)	09638	Chemin Castle Barr	Ruisseau Pouliot
Danville, V (4004700)	13160	Rue Daniel-Johnson	Piste cyclable
Danville, V (4004700)	15696	Chemin Noble	Rivière Landry
Danville, V (4004700)	15916B	Chemin Provencher	Embranchement rivière Danville
Daveluyville, V (3915500)	00551A	Chemin de l'île	Rivière Bécancour
Dégelis, V (1300500)	07593	Avenue Principale	Ruisseau à la Perche
Dégelis, V (1300500)	07600	Chemin du Rang Gravel	Rivière aux Bouleaux
Dégelis, V (1300500)	10024	Traverse du Rang B	Rivière aux Bouleaux
Dégelis, V (1300500)	10127	Route Lapointe	Ruisseau à la Perche
Dégelis, V (1300500)	15323	Route de Packington	Ruisseau à la Perche
Déléage, M (8307000)	02965	Chemin Joly	Décharge du lac Murray
Déléage, M (8307000)	08814	Chemin Erickson	Rivière Joseph
Déléage, M (8307000)	08936	Chemin Marenger	Rivière Joseph
Déléage, M (8307000)	09118	Chemin du Lac-Kensington	Rivière Saint-Joseph
Déléage, M (8307000)	09532	Chemin de la Ferme-Joseph	Rivière Joseph
Déléage, M (8307000)	10781	Chemin du Lac-de-l' Achigan	Rivière Joseph
Delson, V (6702500)	11817	Desserte route 132	Rivière de la Tortue
Denholm, M (8300500)	02966	Chemin du Poisson-Blanc	Rivière du Prêtre
Denholm, M (8300500)	08526	Chemin de Denholm	Ruisseau Saint-Germain
Deschambault-Grondines, M (3405800)	06103A	Route Julien	Rivière Belle-Isle
Deschambault-Grondines, M (3405800)	06120	2 ^e Rang	Rivière La Chevrotière
Deschambault-Grondines, M (3405800)	06123	3 ^e Rang	Rivière Belle-Isle
Deschambault-Grondines, M (3405800)	06123A	Route Arcand	Rivière La Chevrotière
Deschambault-Grondines, M (3405800)	06124	2 ^e Rang	Rivière Belle-Isle

Municipality Name, status (geographic code)	Bridge number	Road name	Obstacle
Deschambault-Grondines, M (3405800)	08745	Rue Saint-Laurent	Rivière Belle-Isle
Deschambault-Grondines, M (3405800)	08746	3 ^e Rang	Rivière des Étang
Deschambault-Grondines, M (3405800)	09044	Rue Principale	Rivière du Moulin
Deschambault-Grondines, M (3405800)	10213	Route Létourneau	Rivière Belle-Isle
Deschambault-Grondines, M (3405800)	10484	2 ^e Rang Ouest	Rivière du Moulin
Disraeli, P (3102000)	07903	Chemin du Pansu	Rivière Coleraine
Disraeli, P (3102000)	09549	3 ^e Rang	Ruisseau Jackman
Disraeli, V (3101500)	07906N	Avenue Champlain	Rivière Saint-François
Disraeli, V (3101500)	07906S	Avenue Champlain	Rivière Saint-François
Dixville, M (4402300)	07196	Chemin Chamberlain	Ruisseau Cushing
Dixville, M (4402300)	07197	Chemin Maltais	Stream (unnamed)
Dixville, M (4402300)	07198	Chemin Ouimet	Rivière Coaticook
Dixville, M (4402300)	07200	Chemin Howe	Stream (unnamed)
Dixville, M (4402300)	07226	Chemin de Stanhope	Rivière Coaticook
Dixville, M (4402300)	07230	Chemin Nadeau	Ruisseau Ladd's Mills
Dolbeau-Mistassini, V (9202200)	06653	Rang Saint-Luc	Rivière aux Rats
Dolbeau-Mistassini, V (9202200)	06654	Chemin Vauvert	Ruisseau Savane
Dolbeau-Mistassini, V (9202200)	06655	Chemin Vauvert	Stream (unnamed)
Dolbeau-Mistassini, V (9202200)	09166	Chemin Vauvert	Stream (unnamed)
Donnacona, V (3402500)	13388	Rue Notre-Dame	Rivière Jacques-Cartier
Donnacona, V (3402500)	14813	2 ^e Rang	Rivière aux Pommes
Drummondville, V (4905800)	02256	Rue du pont	Rivière Saint-François
Drummondville, V (4905800)	02257	Route 143	Rivière Saint-Germain
Drummondville, V (4905800)	02258	Rue Saint-Pierre	Rivière Saint-Germain
Drummondville, V (4905800)	02260	Chemin du Golf	Rivière Saint-Germain
Drummondville, V (4905800)	02262	Boulevard des Pins	Rivière Saint-Germain
Drummondville, V (4905800)	02286	5 ^e Rang Est	Rivière Saint-Germain
Drummondville, V (4905800)	02322	Route Caya	Ruisseau Paul-Boisvert
Drummondville, V (4905800)	09199	Rue Cormier	Rivière Saint-Germain
Drummondville, V (4905800)	10775	Boulevard Allard	Ruisseau Paul-Boisvert
Drummondville, V (4905800)	11807	5 ^e Rang Est	Ruisseau Kelly
Drummondville, V (4905800)	13989	Boulevard Lemire	Rivière Saint-Germain
Drummondville, V (4905800)	14880	Boulevard Jean-De Brébeuf	Ruisseau Kelly
Drummondville, V (4905800)	15690	Route 122	Voie ferrée

Municipality Name, status (geographic code)	Bridge number	Road name	Obstacle
Dudswell, M (4111700)	07888	Rue Bishop	Décharge du lac d'Argent
Dudswell, M (4111700)	07889	Route 255	Rivière Saint-François
Dudswell, M (4111700)	07890	Chemin Martin-Grenier	Décharge du lac Silver
Dudswell, M (4111700)	07908	Chemin Audit	Rivière Nicolet Centre
Dudswell, M (4111700)	07909	Chemin du 10 ^e -Rang	Rivière Nicolet Centre
Dudswell, M (4111700)	07910	Chemin de Ham	Rivière Nicolet Bras Nord
Dudswell, M (4111700)	07911	Chemin Poulin	Rivière Stoke
Dudswell, M (4111700)	07912	Chemin Lessard	Ruisseau Lessard
Dudswell, M (4111700)	07913	Chemin Hooker	Ruisseau 14 ^e de Stoke
Dudswell, M (4111700)	07914	Chemin Hooker	Ruisseau Kingsey
Dudswell, M (4111700)	07916	Chemin McAuley	Ruisseau à la Truite
Dudswell, M (4111700)	07917	Rang des Colons	Ruisseau à la Truite
Dudswell, M (4111700)	07918	Chemin du 11 ^e -Rang	Rivière Nicolet Branche Sud
Dudswell, M (4111700)	07919	Route 255	Stream (unnamed)
Dudswell, M (4111700)	09273	Chemin Gosford	Ruisseau Lessard
Dudswell, M (4111700)	15809	Rue Principale Est	Décharge du lac d'Argent
Duhamel, M (8013500)	05455	Chemin Tour du Lac	Ruisseau Iroquois
Duhamel, M (8013500)	05457	Chemin du Club des Douze	Rivière Petite Nation
Duhamel, M (8013500)	09198	Chemin du Lac-Gagnon Ouest	Rivière Ernest
Dundee, CT (6907500)	03096	Chemin Pitt	Ruisseau Springs
Dundee, CT (6907500)	09225	Chemin de la Pointe-Hopkins	Ruisseau Pike
Dundee, CT (6907500)	14846	Montée Smallman	Rivière Beaver
Dunham, V (4605000)	04842	Chemin Malenfant	Affluent du Cours d'eau Stevens
Dunham, V (4605000)	04848	Chemin Hudon	Affluent du ruisseau Gear
Dunham, V (4605000)	04849	10 ^e Rang	Ruisseau Noiseux
Dunham, V (4605000)	04850	Chemin Saint-Joseph	Ruisseau Gear
Dunham, V (4605000)	04851	Chemin Selby	Ruisseau Bérard
Dunham, V (4605000)	09590	Chemin Jetté	Ruisseau Bérard
Dunham, V (4605000)	16062	Chemin McCutcheon	Rivière Yamaska Sud-Est
Dupuy, M (8708500)	00207	Chemin du 1 ^{er} -au-10 ^e -Rang	Rivière Des Méloizes
Dupuy, M (8708500)	00208	Chemin du 8 ^e -au-9 ^e -Rang	Affluent rivière La Reine
Dupuy, M (8708500)	00209	Chemin du 2 ^e -au-3 ^e -Rang	Rivière Des Méloizes
Durham-Sud, M (4901500)	02263	Chemin Deslandes	Rivière Ulverton
Durham-Sud, M (4901500)	02264	Route Lisgar	Rivière Ulverton

Municipality Name, status (geographic code)	Bridge number	Road name	Obstacle
Durham-Sud, M (4901500)	10897	Route Dufresne	Cours d'eau Marquis
East Angus, V (4106000)	01935	Rue Saint-Jean Ouest	Ruisseau Big Hallow
East Broughton, M (3112200)	00870	Rue Principale	Rivière du Cinq
East Hereford, M (4401000)	01963	Chemin Beloin	Ruisseau Goose neck
East Hereford, M (4401000)	01964	Chemin du 9 ^e -Rang	Ruisseau Buck
East Hereford, M (4401000)	01966	Rue de l'Église	Ruisseau Buck
East Hereford, M (4401000)	01969	Chemin de la Rivière	Ruisseau Lambert
East Hereford, M (4401000)	01970	Chemin Cunnington	Ruisseau Noir
East Hereford, M (4401000)	01971	Chemin Beloin	Stream (unnamed)
Eastman, M (4509300)	01455	Chemin d'Orford-sur-le-Lac	Stream (unnamed)
Eastman, M (4509300)	15854	Chemin des Diligences	Rivière Missisquoi Nord
Elgin, CT (6905000)	03101	Chemin de la 1 ^{re} Concession	Ruisseau Oak
Elgin, CT (6905000)	03110	Montée Shearer	Rivière McIntosh
Elgin, CT (6905000)	03113	Chemin de la 2 ^e Concession	Ruisseau Oak
Elgin, CT (6905000)	15290	Montée Wattie	Ruisseau Oak
Elgin, CT (6905000)	15360	Chemin de la 3 ^e Concession	Ruisseau Oak
Entrelacs, M (6205300)	04941	Route La Fontaine	Rivière Jean-Venne
Entrelacs, M (6205300)	04975	Route La Fontaine	Charge du Lac Patrick
Entrelacs, M (6205300)	04977	Route des Ombres	Rivière Desmarais
Entrelacs, M (6205300)	04978	Chemin des Iles	Rivière Desmarais
Entrelacs, M (6205300)	04979	21 ^e Rue	Rivière Desmarais
Escuminac, M (0602500)	01218	Chemin Escuminac Ouest	Rivière Escuminac
Escuminac, M (0602500)	11873	Chemin Escuminac Ouest	Rivière Escuminac
Estérel, V (7701100)	07800A	Chemin des Deux-Lacs	Lac du Nord
Farnham, V (4611200)	14009	Boulevard Sud	Rivière Yamaska
Ferland-et-Boilleau, M (9422000)	02371	Chemin du Pont-Couvert	Rivière HA! HA!
Ferland-et-Boilleau, M (9422000)	02388	Chemin Alexis Simard km 92.4	Rivière Bras Hamel
Ferland-et-Boilleau, M (9422000)	02391	Chemin Louis-Joseph-Tremblay	Rivière Bras Hamel
Ferland-et-Boilleau, M (9422000)	09308	Chemin Louis-Joseph-Gagnon	Rivière Bras Hamel
Ferland-et-Boilleau, M (9422000)	09310	Chemin Philippe-Simard	Rivière Bras Hamel
Ferland-et-Boilleau, M (9422000)	09312	Chemin Eddy-Morin	Rivière Bras Hamel
Ferland-et-Boilleau, M (9422000)	09556	Chemin Philippe-Lavoie	Rivière Bras Hamel
Ferland-et-Boilleau, M (9422000)	10191	Rang Est	Rivière Bras Hamel
Ferme-Neuve, M (7909700)	03512	3 ^e rang de Gravel	Ruisseau de la Chaîne

Municipality Name, status (geographic code)	Bridge number	Road name	Obstacle
Ferme-Neuve, M (7909700)	03515	Montée Gravel	Crique de la Vieille
Ferme-Neuve, M (7909700)	03518	16 ^e Rue	Décharge du lac des Journalistes
Ferme-Neuve, M (7909700)	03520	Montée Leblanc	Ruisseau de la Chaîne
Ferme-Neuve, M (7909700)	03522	3 ^e Rang de Gravel	Ruisseau de la Chaîne
Ferme-Neuve, M (7909700)	03525	2 ^e rang de Würtele	Ruisseau Bertrand
Ferme-Neuve, M (7909700)	03526	Chemin du 3 ^e -Rang	Ruisseau Bertrand
Ferme-Neuve, M (7909700)	03528	Montée Sirard	Ruisseau du Diable
Ferme-Neuve, M (7909700)	03529	1 ^{er} rang de Moreau	Ruisseau Gorman
Ferme-Neuve, M (7909700)	03531	1 ^{er} rang de Würtele	Ruisseau Bertrand
Ferme-Neuve, M (7909700)	03532	3 ^e rang de Würtele	Ruisseau Bertrand
Ferme-Neuve, M (7909700)	08924	Chemin du Baskatong	Décharge du lac Piscatosine
Ferme-Neuve, M (7909700)	09119	Chemin du Baskatong	Ruisseau du Diable
Ferme-Neuve, M (7909700)	09415	Montée Sirard	Ruisseau du Diable
Ferme-Neuve, M (7909700)	10675	4 ^e rang de Gravel	Décharge du lac Papineau
Ferme-Neuve, M (7909700)	10733	Montée Giroux	Décharge du lac Potvin
Ferme-Neuve, M (7909700)	10734	Montée Giroux	Ruisseau de la Chaîne
Fortierville, M (3804700)	04210	Rang Saint-Sauveur	Rivière aux Ormes
Fortierville, M (3804700)	04248	Route Saint-Onge	Ruisseau l'Espérance
Fortierville, M (3804700)	04249	Rang Saint-Sauveur	Ruisseau l'Espérance
Fortierville, M (3804700)	04251	Rang Saint-Antoine	Rivière Creuse
Fortierville, M (3804700)	04252	Chemin Saint-Philippe	Petite rivière du Chêne
Fortierville, M (3804700)	04253	Rang Saint-Antoine	Rivière aux Ormes
Fortierville, M (3804700)	04254	Rang Saint-Antoine	Rivière aux Ormes
Fortierville, M (3804700)	15128	Route 226	Petite rivière du Chêne
Fossambault-sur-le-Lac, V (2201000)	06108	Route de Fossambault	Rivière aux Pins
Frampton, M (2600500)	02129	7 ^e Rang	Rivière Henderson
Frampton, M (2600500)	02130	5 ^e -et-6 ^e Rang	Rivière Pyke
Frampton, M (2600500)	02131	Route Hurley	Rivière Desbarats
Frampton, M (2600500)	09232	Route Nugent	Décharge rivière Henderson
Frampton, M (2600500)	09234	Route 275	Rivière Henderson
Frampton, M (2600500)	09437	Route Cliche	Rivière Pyke
Frampton, M (2600500)	09440	Route 275	Rivière Pyke
Frampton, M (2600500)	09441	5 ^e -et-6 ^e Rang	Rivière Henderson
Franklin, M (6901000)	01717	Chemin de l'Artifice	Rivière Noire

Municipality Name, status (geographic code)	Bridge number	Road name	Obstacle
Franklin, M (6901000)	01718	Rang des Savary	Ruisseau Brandy
Franklin, M (6901000)	01719	Montée Gervais	Rivière Noire
Franklin, M (6901000)	03115	Chemin de Covey Hill	Rivière aux Outardes Est
Franklin, M (6901000)	03116	Montée Clinton	Ruisseau Mitchell
Franklin, M (6901000)	03117	Montée de Covey Hill	Rivière aux Outardes Est
Franklin, M (6901000)	03120	Montée Wilson	Rivière aux Outardes Est
Franklin, M (6901000)	03121	Chemin Blackwood	Affluent ruisseau Mitchell
Franklin, M (6901000)	09975	Montée Sharpe	Rivière aux Outardes
Frelighsburg, M (4601000)	04807	Chemin Abbott's Corner	Ruisseau Chaffee
Frelighsburg, M (4601000)	04808	Chemin des Bouleaux	Rivière aux Brochets
Frelighsburg, M (4601000)	04809	Chemin des Ormes	Affluent du ruisseau des Trembles
Frelighsburg, M (4601000)	09623	Chemin Pinnacle	Rivière Selby
Frelighsburg, M (4601000)	15869	Chemin du Moulin-à-Scie	Rivière aux Brochets
Frontenac, M (3002500)	02588	Chemin du Barrage	Rivière Nebnellis
Frontenac, M (3002500)	02589	5 ^e Rang	Rivière Nebnellis
Frontenac, M (3002500)	02593A	4 ^e Rang	Rivière des Indiens
Frontenac, M (3002500)	16115	4 ^e Rang	Rivière Blanche
Fugèreville, M (8505500)	07464	Chemin des Quinze	Rivière Laverlochère
Fugèreville, M (8505500)	07465	Chemin des Quinze	Rivière à la Loutre
Gallichan, M (8702000)	00262A	Chemin de la plage Doucet	Ruisseau Carbonneau
Gaspé, V (0300500)	02809	Montée de Pointe Navarre	Ruisseau Watering
Gaspé, V (0300500)	02811	Montée de Pointe Navarre	Rivière Dartmouth
Gaspé, V (0300500)	02835	Route Clark	Rivière de l'Anse à Brillant
Gaspé, V (0300500)	02839	Avenue Gaul	Rivière Seal Cove
Gaspé, V (0300500)	02840	Rue Brillant	Rivière Seal Cove
Gaspé, V (0300500)	02842	10 ^e Rue	Rivière de l'Anse à Brillant
Gaspé, V (0300500)	02843	Route de l'Anse à Brillant	Rivière de l'Anse à Brillant
Gaspé, V (0300500)	02860	Rang Saint-Patrice	Rivière de l'Anse aux Griffons
Gaspé, V (0300500)	02904	Rue des Loisirs	Rivière aux Renards
Gaspé, V (0300500)	02905	Rue des Loisirs	Rivière aux Renards
Gaspé, V (0300500)	02907	Rue du Banc	Rivière aux Renards
Gaspé, V (0300500)	09664	Route Fournier	Ruisseau des Atocas
Gaspé, V (0300500)	10020	Chemin Corte-Réal	Rivière Petite-Fourche
Gaspé, V (0300500)	10216	Chemin de Seal Cove	Rivière Seal Cove

Municipality Name, status (geographic code)	Bridge number	Road name	Obstacle
Gaspé, V (0300500)	10721	Rue McAuley	Rivière Seal Cove
Gaspé, V (0300500)	10793	Montée de Pointe Navare	Branche de la rivière Dartmouth
Gatineau, V (8101700)	03070	Boulevard Fournier	Ruisseau de la Brasserie
Gatineau, V (8101700)	03071	Boulevard Taché	Ruisseau de la Brasserie
Gatineau, V (8101700)	03072	Boulevard Fournier	Ruisseau Leamy
Gatineau, V (8101700)	05414	Montée Mineault	Petite rivière Blanche
Gatineau, V (8101700)	05415	Chemin Mongeon	Petite rivière Blanche
Gatineau, V (8101700)	05425	Rue Maclaren	Rivière du Lièvre
Gatineau, V (8101700)	05464	Route 148	Petite rivière Blanche
Gatineau, V (8101700)	05582	Route 148	Rivière du Lièvre
Gatineau, V (8101700)	09169	Rue Montcalm	Ruisseau de la Brasserie
Gatineau, V (8101700)	09170	Rue Wright	Ruisseau de la Brasserie
Gatineau, V (8101700)	13437	Boulevard Fournier	Ruisseau de la Brasserie
Gatineau, V (8101700)	14003	Boulevard Fournier	Ruisseau Leamy
Gatineau, V (8101700)	14075	Boulevard Montclair	Ruisseau de la Brasserie
Gatineau, V (8101700)	14377	Rue Hôtel de ville	Boulevard Maisonneuve
Gatineau, V (8101700)	14384	Rue Victoria	Boulevard Maisonneuve
Gatineau, V (8101700)	15104	Boulevard Saint-Laurent	Ruisseau de la Brasserie
Gatineau, V (8101700)	16167	Rue McLaren	Rivière du Lièvre
Girardville, M (9205500)	06599	Rang Saint-Joseph Nord	Rivière Gervais
Girardville, M (9205500)	06617	Rang Notre-Dame	Rivière du Dix
Girardville, M (9205500)	14680	Rang Saint-Joseph Nord	Rivière Ouasiemsca
Godmanchester, CT (6906000)	03100	Montée Paul	Rivière Trout
Godmanchester, CT (6906000)	03105	Chemin de la 2 ^e -Concession	Rivière Trout
Godmanchester, CT (6906000)	03125	Montée Arnold	Ruisseau Beaver
Godmanchester, CT (6906000)	11780	Chemin de la 4 ^e -Concession	Fossé
Godmanchester, CT (6906000)	14602	Chemin de la 1 ^{re} -Concession	Rivière Trout
Godmanchester, CT (6906000)	15787	Chemin de la 4 ^e Concession	Rivière Trout
Godmanchester, CT (6906000)	16096	Montée Morrisson	Rivière Trout
Gore, CT (7602500)	00366	Chemin du Lac Chevreuil	Décharge du lac Dawson
Gouin, TS (6291205)	03301	Chemin des Cyprès	Rivière Mattawin
Gouin, TS (6291205)	03302	Chemin du Vieux Moulin	Décharge du lac des Îles
Gracefield, V (8303200)	02973	Chemin du Pont	Rivière Gatineau
Gracefield, V (8303200)	03030	Chemin Parker	Ruisseau entre les lac Bitobi

Municipality Name, status (geographic code)	Bridge number	Road name	Obstacle
Gracefield, V (8303200)	03055	Chemin des Cerises	Ruisseau des Cerises
Gracefield, V (8303200)	03056	Chemin Willie-Barbe	Rivière Blue Sea
Gracefield, V (8303200)	03058	Chemin du Ruisseau-des-Cerises	Rivière Picanoc
Gracefield, V (8303200)	03060	Chemin du Lac-des-Îles	Décharge du lac Duclos
Gracefield, V (8303200)	03062	Chemin Labelle	Rivière Blue Sea
Gracefield, V (8303200)	03064	Chemin de la traverse-Bénard	Rivière Blue Sea
Gracefield, V (8303200)	03065	Chemin Marks	Rivière Picanoc
Granby, V (4701700)	06985	Rue Robinson Sud	Rivière Yamaska Nord
Granby, V (4701700)	06986	10 ^e Rang Ouest	Ruisseau Brandy
Granby, V (4701700)	11958	Rue de la Gare	Rivière Yamaska Nord
Granby, V (4701700)	11960	Rue Saint-Charles Sud	Rivière Yamaska Nord
Granby, V (4701700)	13828	Chemin Ostiguy	Affluent rivière Yamaska Nord
Granby, V (4701700)	14443	Route 112	Rivière Yamaska Nord
Granby, V (4701700)	14524	Rue Simonds Sud	Rivière Yamaska Nord
Granby, V (4701700)	16131	Chemin du 11 ^e -Rang Est	Rivière Mawcook
Grand-Calumet, M (8403500)	05960	Chemin de la Barry	Rivière Barry
Grande-Rivière, V (0201500)	09092	Rameau	Rivière à Gagnon
Grande-Vallée, M (0302000)	02727	Chemin du Pont	Rivière de la Grande Vallée
Grande-Vallée, M (0302000)	02729	Route de la Rivière	Rivière de la Grande Vallée
Grande-Vallée, M (0302000)	02730	Route de la Rivière	Rivière de la Grande Vallée
Grande-Vallée, M (0302000)	02731	Route de la Rivière	Rivière de la Grande Vallée
Grand-Métis, M (0906000)	04395	Chemin de la Pointe-Leggatt	Stream (unnamed)
Grand-Métis, M (0906000)	04396	Chemin de la Pointe-Leggatt	Stream (unnamed)
Grand-Remous, M (8309500)	03004	Chemin Parisé	Rivière Gatineau
Grenville, VL (7605500)	00388	Rue Principale	Rivière Kingham
Grenville, VL (7605500)	09375	Chemin du Canal	Rivière des Outaouais
Grenville-sur-la-Rouge, M (7605200)	00342	Rue Principale	Rivière du Calumet
Grenville-sur-la-Rouge, M (7605200)	00369	Chemin Rawcliff	Rivière Kingham
Grenville-sur-la-Rouge, M (7605200)	00370	Chemin Walker	Rivière Rouge
Grenville-sur-la-Rouge, M (7605200)	00372	Chemin Brown-Bennet	Rivière du Calumet
Grenville-sur-la-Rouge, M (7605200)	00373	Chemin des Feuillus	Rivière du Calumet
Grenville-sur-la-Rouge, M (7605200)	00374	Concession Boyd	Rivière du Calumet Est
Grenville-sur-la-Rouge, M (7605200)	00377	Chemin Windfield	Rivière du Calumet Est
Grenville-sur-la-Rouge, M (7605200)	00378	Chemin de la Rivière-Rouge	Rivière Burn

Municipality Name, status (geographic code)	Bridge number	Road name	Obstacle
Grenville-sur-la-Rouge, M (7605200)	00379	Chemin Scotch	Rivière du Calumet Est
Grenville-sur-la-Rouge, M (7605200)	00381	Chemin Scotch	Rivière Kingham
Grenville-sur-la-Rouge, M (7605200)	00383	Chemin Lacelle	Rivière du Calumet
Grenville-sur-la-Rouge, M (7605200)	00384	Chemin Walker	Rivière Rouge
Grenville-sur-la-Rouge, M (7605200)	09372	Chemin Windfield	Rivière du Calumet
Grenville-sur-la-Rouge, M (7605200)	09374	Chemin de la Prairie	Rivière Rouge
Grenville-sur-la-Rouge, M (7605200)	09376	Chemin Lacelle	Rivière du Calumet
Grenville-sur-la-Rouge, M (7605200)	09377	8 ^e Rang	Rivière du Calumet
Grenville-sur-la-Rouge, M (7605200)	10046	Chemin des Vents-Violents	Rivière Rouge
Grenville-sur-la-Rouge, M (7605200)	10490	Chemin Scotch	Rivière du Calumet
Gros-Mécatina, M (9801400)	02471	Route municipale	Baie-des-Moutons
Gros-Mécatina, M (9801400)	11646	Chemin du Lac Robertson	Lac Salé
Gros-Mécatina, M (9801400)	11647	Chemin du Lac Robertson	Lac Salé
Grosses-Roches, M (0801500)	04400	Route des Grosses-Roches	Ruisseau à la Loutre
Grosses-Roches, M (0801500)	04402	Rue Monseigneur-Ross	Ruisseau des Grosses Roches
Guyenne, TS (8890403)	00201	Chemin Lac-Chicobi	Ruisseau Guyenne
Guyenne, TS (8890403)	00201A	Entres les lots 49-50	Ruisseau Guyenne
Guyenne, TS (8890403)	10086	Chemin des 4 ^e -et-5 ^e -Rangs	Ruisseau Guyenne
Ham-Nord, CT (3901000)	07932	Rang Saint-Philippe	Ruisseau Demers
Ham-Nord, CT (3901000)	07933	10 ^e Rang Est	Ruisseau Grimard
Ham-Nord, CT (3901000)	07934	10 ^e Rang Est	Ruisseau Guertin
Ham-Nord, CT (3901000)	07941	Route du 8 ^e -Rang	Rivière des Vases
Ham-Nord, CT (3901000)	07943	Rang de la Montagne	Rivière Nicolet
Ham-Nord, CT (3901000)	10682	Rang des Chutes	Rivière Nicolet
Hampden, CT (4107500)	01961	Chemin Franceville	Ruisseau McLeod
Hampden, CT (4107500)	14638	Chemin du Quatre-Milles	Rivière au Saumon
Harrington, CT (7606500)	00391	Chemin du Lac-Beaven	Rivière McDonald
Harrington, CT (7606500)	00394	Chemin de la Rivière-Maskinongé	Rivière Rouge
Harrington, CT (7606500)	00396	Chemin Mill Pond	Rivière Cameron
Harrington, CT (7606500)	00397	Chemin Parker	Décharge du lac McDonald
Harrington, CT (7606500)	00400	Chemin Rivière-Rouge Nord	Rivière Cameron
Harrington, CT (7606500)	00401	Chemin Dobbie	Rivière Cameron
Harrington, CT (7606500)	10231	Chemin Trineer	Rivière Maskinongé
Hatley, CT (4505500)	07088	Chemin McDonald	Ruisseau Jack

Municipality Name, status (geographic code)	Bridge number	Road name	Obstacle
Hatley, CT (4505500)	07201	Chemin Vaughan	Rivière Massawippi
Hatley, CT (4505500)	10723	Chemin Highland	Ruisseau Abbott
Hatley, M (4504300)	07205	Chemin du Ruisseau	Ruisseau Lachapelle
Hatley, M (4504300)	07206	Chemin Labbé	Ruisseau Lachapelle
Hatley, M (4504300)	07207	Chemin de la Station	Ruisseau Brook
Hatley, M (4504300)	07209	Chemin Walker	Rivière Niger
Hatley, M (4504300)	08798	Chemin du Ruisseau	Ruisseau Brook
Havelock, CT (6900500)	03129	Rang Sainte-Marie	Rivière des Anglais
Havelock, CT (6900500)	03130	Chemin Cowan	Rivière des Anglais
Hébertville, M (9302000)	03711	Rue Turgeon	Rivière des Aulnaies
Hébertville, M (9302000)	03712	Route du Bac	Lac Kénogamichiche
Hébertville, M (9302000)	03716	Chemin de la Meunerie	Rivière des Aulnaies
Hébertville, M (9302000)	03717	2 ^e Rang	Rivière Belle-Rivière
Hébertville, M (9302000)	03718	3 ^e Rang	Rivière Belle-Rivière
Hébertville, M (9302000)	03758	Rue Hébert	Rivière des Aulnaies
Hébertville, M (9302000)	09954	Route des Savard	Rivière Belle-Rivière
Hébertville-Station, VL (9302500)	11553	Rue Saint-Wilbrod	Rivière Bédard
Hemmingford, CT (6801500)	03131	Montée Giroux	Rivière des Anglais
Hemmingford, CT (6801500)	03133	Chemin de Covey Hill	Rivière des Anglais
Hemmingford, CT (6801500)	03137	Chemin Hurley	Ruisseau Norton
Hemmingford, CT (6801500)	03138	Chemin Back-Bush	Ruisseau Norton
Hemmingford, CT (6801500)	03140	Chemin William	Rivière L'Acadie
Hemmingford, CT (6801500)	03141	Chemin Fisher	Rivière L'Acadie
Hemmingford, CT (6801500)	03143	Rang Saint-Pierre Est	Rivière L'Acadie
Hemmingford, CT (6801500)	15640	Chemin White	Ruisseau Norton
Henryville, M (5604200)	03198	Route 225	Ruisseau Faddentown
Henryville, M (5604200)	03199	Rang du Marécage	Ruisseau Adams
Henryville, M (5604200)	03200	Route 225	Rivière du Sud
Henryville, M (5604200)	03202	Rang Lamoureux	Ruisseau Adams
Henryville, M (5604200)	09256	Rang du Marécage	Rivière du Sud
Henryville, M (5604200)	09257	Route 225	Ruisseau Little Creek
Hérouxville, P (3503500)	03950	Rang Saint-Pierre	Rivière à la Tortue
Hérouxville, P (3503500)	03951	Chemin Val-Notre-Dame	Rivière Mékinac Sud
Hinchinbrooke, CT (6904500)	03102	Chemin de la 1 ^{re} -Concession	Rivière Châteauguay

Municipality Name, status (geographic code)	Bridge number	Road name	Obstacle
Hinchinbrooke, CT (6904500)	03106	Chemin de la 3 ^e -Concession	Rivière Châteauguay
Hinchinbrooke, CT (6904500)	03107	Chemin Gilmore	Rivière Châteauguay
Hinchinbrooke, CT (6904500)	03147	Chemin Lost Nation	Rivière aux Outardes
Hinchinbrooke, CT (6904500)	03149	Montée de Powerscourt	Rivière Hinchinbrooke
Hinchinbrooke, CT (6904500)	03151	Chemin de la 1 ^{re} -Concession	Ruisseau Collins
Hinchinbrooke, CT (6904500)	03152	Montée de Rockburn	Rivière aux Outardes
Hinchinbrooke, CT (6904500)	03154	Chemin Williams	Ruisseau Mitchell
Hinchinbrooke, CT (6904500)	03156	Chemin Gore	Ruisseau Haws
Hinchinbrooke, CT (6904500)	03157	Chemin de la 1 ^{re} -Concession	Rivière Hinchinbrooke
Hinchinbrooke, CT (6904500)	03161	Rue Main	Ruisseau Brinkworth
Hinchinbrooke, CT (6904500)	03170	Chemin Gowan	Ruisseau Noir
Hinchinbrooke, CT (6904500)	09417	Chemin du Pont Moonlight	Lac Moonlight
Hinchinbrooke, CT (6904500)	09418	Chemin Gowan	Ruisseau Haws
Hinchinbrooke, CT (6904500)	10223	Chemin Gowan	Ruisseau Mitchel
Hinchinbrooke, CT (6904500)	11564	Rue Main	Rivière Hinchinbrooke
Honfleur, M (1907000)	00993	Route de l'Église	Rivière des Aulnes
Hope Town, M (0502000)	01245	Route Tennier	Rivière Paspébiac
Hope Town, M (0502000)	01249	3 ^e Rang	Rivière Paspébiac
Hope Town, M (0502000)	09572	Route du Moulin	Partie de la rivière Paspébiac
Hope, CT (0502500)	01238	Route Whitton	Rivière Nouvelle
Hope, CT (0502500)	01239	Route Mcgee	Rivière Nouvelle
Hope, CT (0502500)	01242	Route Mcgee	Ruisseau Roussy
Hope, CT (0502500)	01243	3 ^e -Rang	Ruisseau Roussy
Hope, CT (0502500)	01244	Route Whitton	Ruisseau Bertrand
Huberdeau, M (7806500)	00409	Chemin de Gray Valley	Rivière des Iroquois
Huntingdon, V (6905500)	03173	Rue Lorne	Rivière Châteauguay
Inverness, M (3205800)	04644	Chemin Gosford	Rivière McKenzie
Inverness, M (3205800)	04646	Route Kinnears	Ruisseau du Petit-Kinnears
Inverness, M (3205800)	04647	Route Cruikshank	Ruisseau Bullard
Inverness, M (3205800)	04648	Chemin Hamilton	Rivière Bécancour
Inverness, M (3205800)	04649	8 ^e -et-9 ^e Rang	Rivière Bécancour
Inverness, M (3205800)	04650	10 ^e -et-11 ^e Rang	Rivière Bécancour
Inverness, M (3205800)	04651	Route Lepage	Rivière Noire
Inverness, M (3205800)	04653	Chemin Gosford	Rivière Bécancour

Municipality Name, status (geographic code)	Bridge number	Road name	Obstacle
Inverness, M (3205800)	09559	5 ^e Rang	Rivière McKenzie
Irlande, M (3104000)	04664	Route Marcheterre	Rivière Bécancour
Irlande, M (3104000)	04666	Chemin Bennett	Rivière au Pin
Irlande, M (3104000)	04667	Route Marcheterre	Rivière au Pin
Irlande, M (3104000)	04668	Chemin Bennett	Ruisseau Venlo
Irlande, M (3104000)	04669	Chemin Craig	Rivière Larochelle
Irlande, M (3104000)	04670	Chemin Craig	Rivière Bécancour
Irlande, M (3104000)	04672	Chemin Gosford	Ruisseau Gardner
Irlande, M (3104000)	04674	Route Larochelle	Rivière Larochelle
Irlande, M (3104000)	04675	6 ^e Rang	Ruisseau Mclean
Irlande, M (3104000)	04676	6 ^e Rang	Ruisseau Mclean
Irlande, M (3104000)	04677	6 ^e Rang	Ruisseau Bagot
Irlande, M (3104000)	04678	La Grande Ligne	Stream (unnamed)
Irlande, M (3104000)	04679	La Grande Ligne	Rivière Larochelle
Irlande, M (3104000)	09642	Route 216	Rivière Chainey
Irlande, M (3104000)	10125	Chemin Gosford	Rivière Larochelle
Ivry-sur-le-Lac, M (7804200)	07667	Chemin du Lac-de-la-Grise	Décharge du lac Manitou
Ivry-sur-le-Lac, M (7804200)	07669	Chemin du Lac-Manitou	Décharge du lac Fer-à-Cheval
Ivry-sur-le-Lac, M (7804200)	07670	Chemin du Lac-Rougeaud	Décharge du lac Vaseux
Joliette, V (6102500)	03261	Boulevard de la Base-de-Roc	Rivière L'Assomption
Joliette, V (6102500)	03316	Boulevard Antonio-Barette	Rivière L'Assomption
Joliette, V (6102500)	03317	Rue Baby	Rivière L'Assomption
Joliette, V (6102500)	13237	Route Sainte-Anne	Voie Ferrée
Joliette, V (6102500)	14869	Rue du Père-Wilfrid-Corbeil	Rivière L'Assomption
Kamouraska, M (1405000)	03414	Chemin de l'Embaras	Rivière Goudron
Kamouraska, M (1405000)	03415	Chemin de l'Embaras	Rivière Kamouraska
Kazabazua, M (8301500)	02937	Chemin du Ruisseau-des-Cerises	Rivière Picanoc
Kazabazua, M (8301500)	02938	Chemin Willoughby	Rivière Kazabazua
Kazabazua, M (8301500)	02940	Chemin Jingtletown	Rivière Kazabazua
Kiamika, M (7902500)	03535	Rue Principale	Rivière Kiamika
Kiamika, M (7902500)	03536	Chemin de la Presqu'Île	Ruisseau François
Kiamika, M (7902500)	03537	Chemin Lac-François	Ruisseau François
Kiamika, M (7902500)	03538	Chemin Deschambeault	Rivière Kiamika
Kingsey Falls, V (3909700)	02296	Chemin Corriveau	Ruisseau Francoeur

Municipality Name, status (geographic code)	Bridge number	Road name	Obstacle
Kingsey Falls, V (3909700)	02297	Route Dubois	Ruisseau Abercrombie
Kinnear's Mills, M (3110500)	04712	3 ^e Rang	Rivière Osgood
Kinnear's Mills, M (3110500)	04713	Chemin des Érables	Stream (unnamed)
Kinnear's Mills, M (3110500)	04714	Route Bailey	Ruisseau Old Mill
Kinnear's Mills, M (3110500)	04715	4 ^e Rang	Rivière Osgood
Kinnear's Mills, M (3110500)	08983	Rang Saint-Joseph	Ruisseau Prévost
Kinnear's Mills, M (3110500)	10813	Chemin de Kinnear's Mills	Rivière Osgood
La Bostonnais, M (9001700)	03889	Rue de l'Église	Rivière Bostonnais
La Bostonnais, M (9001700)	03890	Rang du Sud-Est	Rivière Bostonnais
La Bostonnais, M (9001700)	03891	Route Bostonnais	Rivière Stewart
La Conception, M (7811500)	03555	Ancienne route 117	Rivière Rouge
La Doré, P (9105000)	06678	Chemin du Lac-Rond	Rivière au Doré Ouest
La Doré, P (9105000)	14184	Avenue des Jardins	Rivière au Doré Ouest
La Doré, P (9105000)	14185	Route Saint-Joseph Nord	Rivière au Doré Ouest
La Guadeloupe, VL (2903000)	02618	Rang Saint-Jean-Baptiste	Stream (unnamed)
La Guadeloupe, VL (2903000)	09242	12 ^e Rang	Rivière Saint-Victor
La Macaza, M (7904700)	03569	Chemin du Pont-Méthot	Rivière Macaza
La Macaza, M (7904700)	03571	Chemin du Lac Chaud	Ruisseau Chaud
La Macaza, M (7904700)	03572	Chemin des Chutes	Ruisseau Chaud
La Macaza, M (7904700)	03573	Chemin Ouelette	Ruisseau Chaud
La Macaza, M (7904700)	03575	Chemin du Pont Couvert	Rivière Macaza
La Macaza, M (7904700)	10416	Chemin Tour du Lac	Ruisseau Chaud
La Malbaie, V (1501300)	01649	Rang Saint-Charles	Décharge des quatre lacs de la Providence
La Malbaie, V (1501300)	01650	Chemin du Golf	Rivière Mailloux
La Malbaie, V (1501300)	01653	Rang Sainte-Anne	Rivière du Port au Saumon
La Malbaie, V (1501300)	01693	Chemin de Grand-Fonds Nord	Rivière Comporté
La Malbaie, V (1501300)	01697	Rang Sainte-Julie	Rivière Comporté
La Malbaie, V (1501300)	13856	Chemin de la Vallée	Rivière Comporté
La Martre, M (0403000)	02699	Route de la Branche Ouest	Rivière à la Martre Ouest
La Martre, M (0403000)	02700	Route de la Rivière	Rivière à la Martre
La Martre, M (0403000)	02701	Route de la Rivière	Rivière à la Martre
La Martre, M (0403000)	02702	Route du Ruisseau	Ruisseau Vallée
La Martre, M (0403000)	10570	Route du Ruisseau	Ruisseau Vallée

Municipality Name, status (geographic code)	Bridge number	Road name	Obstacle
La Minerve, M (7813000)	03579	Montée Charette	Lac Barrière
La Minerve, M (7813000)	09364	Chemin des Pionniers	Rivière Preston
La Minerve, M (7813000)	14786A	Chemin Séguin	Ruisseau Noir
La Minerve, M (7813000)	14786B	Chemin Séguin	Décharge du lac à la Truite
La Morandière, M (8801500)	00064	Route La Morandière-Vassal	Rivière La Morandière
La Morandière, M (8801500)	00068	Chemin des 5 ^e -et-6 ^e -Rangs	Rivière Laflamme
La Morandière, M (8801500)	00069	Chemin des 3 ^e -et-4 ^e -Rangs	Rivière Laflamme
La Morandière, M (8801500)	00070	Chemin des 3 ^e -et-4 ^e -Rangs	Rivière Lapromanade
La Morandière, M (8801500)	00095A	Route Duvernay-Castagnier	Rivière Obalski
La Patrie, M (4102700)	01926	Chemin du Petit-Canada Ouest	Rivière Ditton
La Patrie, M (4102700)	01993	Rue Racine Sud	Ruisseau Gendron
La Patrie, M (4102700)	10549	Chemin du Petit-Canada Ouest	Rivière Saumon
La Patrie, M (4102700)	10761	Route 257	Ruisseau Galt
La Pêche, M (8203500)	02953	Chemin de la Batteuse	Rivière La Pêche
La Pêche, M (8203500)	02956	Chemin de la Prairie	Rivière La Pêche
La Pêche, M (8203500)	02957	Chemin Du Moulin	Rivière La Pêche
La Pêche, M (8203500)	02959	Chemin Léger-Vaillancourt	Rivière La Pêche
La Pêche, M (8203500)	03014	Chemin Saint-Louis	Rivière La Pêche
La Pêche, M (8203500)	03017	Chemin Gélinas	Ruisseau Para
La Pêche, M (8203500)	03020	Chemin Saint-Louis	Rivière La Pêche
La Pêche, M (8203500)	03044	Chemin de la Rivière	Ruisseau Mullin
La Pêche, M (8203500)	03045	Chemin de la Rivière Est	Ruisseau Daly
La Pêche, M (8203500)	03046	Chemin de la Rivière Est	Ruisseau Wilson
La Pêche, M (8203500)	03047	Chemin Riverside	Rivière La Pêche
La Pêche, M (8203500)	03048	Chemin Newcommon	Rivière Gatineau
La Pêche, M (8203500)	05872	Chemin Gauvin	Ruisseau Lepage
La Pêche, M (8203500)	05874	Montée Bussières	Décharge du lac Scantland
La Pêche, M (8203500)	09701	Chemin Brazeau	Rivière La Pêche
La Pocatière, V (1408500)	15975	9 ^e Rue	Rivière Saint-Jean
La Prairie, V (6701500)	08940	Rang Saint-Raphaël	Ruisseau Saint-Claude
La Prairie, V (6701500)	08941	Montée Saint-Grégoire	Ruisseau Saint-Claude
La Présentation, P (5403500)	07302	Chemin José	Rivière Salvail
La Présentation, P (5403500)	07303	Rang Salvail Sud	Ruisseau Rouge
La Rédemption, P (0900500)	04536	Route Ouellet	Rivière Rouge

Municipality Name, status (geographic code)	Bridge number	Road name	Obstacle
La Rédemption, P (0900500)	04538	2 ^e Rang	Rivière Rouge
La Rédemption, P (0900500)	04541	8 ^e Rang	Rivière Mitis
La Rédemption, P (0900500)	04542	Route du Portage	Rivière Rouge
La Reine, M (8708000)	00227	Chemin des 4 ^e -et-5 ^e -Rangs	Rivière La Reine
La Reine, M (8708000)	00228	Route de La Reine-Saint-Lambert	Rivière La Reine
La Reine, M (8708000)	00230	Chemin des 8 ^e -et-9 ^e -Rangs	Affluent rivière La Reine
La Reine, M (8708000)	00231	Route de La Reine-Clerval	Affluent rivière La Reine
La Reine, M (8708000)	00232	Route de La Reine-Clerval	Affluent rivière La Reine
La Reine, M (8708000)	00233	Chemin des 2 ^e -et-3 ^e -Rangs	Rivière Goulet
La Reine, M (8708000)	00234	Route La Reine-Saint-Lambert	Rivière La Reine
La Reine, M (8708000)	00236	Route Clerval-La Reine	Ruisseau Saugeen
La Reine, M (8708000)	00237	Chemin des 8 ^e -et-9 ^e -Rangs	Affluent rivière La Reine
La Reine, M (8708000)	00238	6 ^e -et-7 ^e Rang	Ruisseau Saugeen
La Reine, M (8708000)	00239	Chemin des 8 ^e -et-9 ^e -Rangs	Affluent rivière La Reine
La Reine, M (8708000)	00240	Chemin des 4 ^e -et-5 ^e -Rangs	Rivière Chaboillez
La Reine, M (8708000)	00241	Chemin des 8 ^e -et-9 ^e -Rangs	Affluent rivière La Reine
La Reine, M (8708000)	00242	Chemin du 1 ^{er} -au-10 ^e -Rang	Rivière La Reine
La Sarre, V (8709000)	00244	Chemin des 8 ^e -et-9 ^e -Rangs	Affluent rivière Des Méloizes
La Sarre, V (8709000)	00246	Chemin des 8 ^e -et-9 ^e -Rangs	Rivière Des Méloizes
La Sarre, V (8709000)	00247	3 ^e Avenue Ouest	Rivière du Sud
La Sarre, V (8709000)	00249	Chemin des 8 ^e -et-9 ^e -Rangs	Affluent rivière Des Méloizes
La Sarre, V (8709000)	00252	Chemin de la Calamité	Rivière Des Méloizes
La Sarre, V (8709000)	00253	Chemin du 8 ^e -Rang	Affluent rivière Des Méloizes
La Sarre, V (8709000)	00255	Chemin de la Calamité	Ruisseau Mance
La Sarre, V (8709000)	00256	Chemin du 1 ^{er} -au-10 ^e -Rang	Rivière du Portage
La Sarre, V (8709000)	00258	Rue Principale	Rivière du Sud
La Trinité-des-Monts, P (1001000)	06484	Chemin du Cenellier	Rivière Cenellier
La Trinité-des-Monts, P (1001000)	09249	Chemin de la Rivière-Verte Ouest	Rivière Verte
La Tuque, V (9001200)	03895	Chemin de Doheny	Rivière du Milieu
La Tuque, V (9001200)	03911	Chemin du rang Est	Ruisseau Bourgeois
La Tuque, V (9001200)	03913	Chemin du rang Ouest	Décharge du lac Langelier
La Tuque, V (9001200)	03914	Chemin du Canton-Vallières	Rivière Saint-Maurice
La Tuque, V (9001200)	03923	Chemin Moisan	Rivière Croche
La Tuque, V (9001200)	03953A	Chemin du Canton-Vallières	Ruisseau Deveriche

Municipality Name, status (geographic code)	Bridge number	Road name	Obstacle
La Tuque, V (9001200)	10789	Rue Bostonnais	Chemin accès usine Saint-Laurent
La Tuque, V (9001200)	14283	Rang Ouest	Rivière Croche
La Visitation-de-Yamaska, M (5008500)	08036	Rang Chantillon	Rivière Sévère-René
La Visitation-de-Yamaska, M (5008500)	08037	Rang Saint-Pierre Sud	Rivière Carmel
Labelle, M (7812000)	03547	Chemin Saint-Cyr	Décharge du lac Cartier
Labelle, M (7812000)	10100	Chemin de la Dame	Rivière Maskinongé
Labrecque, M (9305500)	03741	5 ^e Rang	Rivière des Habitants
Labrecque, M (9305500)	03744	9 ^e Rang	Rivière Mistook
Labrecque, M (9305500)	03745	Chemin Tour-du-Lac	Ruisseau Damas
Labrecque, M (9305500)	09970	3 ^e Rang	Rivière des Habitants
Lac-au-Saumon, M (0705700)	04504	Rang des Défricheurs	Ruisseau Roy
Lac-au-Saumon, M (0705700)	04505	Route du Lac-de-l'Amadou	Ruisseau Roy
Lac-au-Saumon, M (0705700)	04507	Rang des Défricheurs	Ruisseau des Sauvages
Lac-au-Saumon, M (0705700)	10116	Route du Lac-de-l'Amadou	Ruisseau des Sauvages
Lac-au-Saumon, M (0705700)	15678	Rang Didier	Ruisseau des Sauvages
Lac-aux-Sables, P (3501000)	09214	Chemin Sainte-Marie	Décharge du Lac Brûlé
Lac-aux-Sables, P (3501000)	10320	Chemin Tawachiche	Rivière Tawachiche
Lac-aux-Sables, P (3501000)	10662	Chemin Tawachiche	Rivière Tawachiche
Lac-aux-Sables, P (3501000)	10663	Chemin Tawachiche	Rivière Tawachiche Ouest
Lac-aux-Sables, P (3501000)	10952	Chemin Sainte-Marie	Rivière Propre
Lac-aux-Sables, P (3501000)	11200	Chemin Saint-Alphonse	Rivière Tawachiche
Lac-aux-Sables, P (3501000)	11201	Chemin Saint-Alphonse	Ruisseau des Baies
Lac-aux-Sables, P (3501000)	11202	Chemin du Lac Huron	Décharge du lac Huron
Lac-aux-Sables, P (3501000)	11204	Rue Sainte-Marie	Rivière Propre
Lac-aux-Sables, P (3501000)	11205	Route Boutet	Rivière Propre
Lac-Beauport, M (2204000)	01780	Chemin du Brulé	Rivière Jaune
Lac-Beauport, M (2204000)	01781	Chemin du Brûlé	Rivière Jaune
Lac-Beauport, M (2204000)	01782	Chemin des Cascades	Rivière Jaune
Lac-Beauport, M (2204000)	08817	Chemin des Mélèzes	Rivière Jaune
Lac-Beauport, M (2204000)	08818	Chemin du Bord-de-l'Eau	Rivière Jaune
Lac-Beauport, M (2204000)	08819	Chemin de la Vallée	Rivière Jaune
Lac-Beauport, M (2204000)	11300	Chemin des Monts	Rivière Jaune
Lac-Beauport, M (2204000)	11306	Chemin de l'Éperon	Rivière Jaune
Lac-Beauport, M (2204000)	15146	Chemin des Lacs	Rivière Jaune

Municipality Name, status (geographic code)	Bridge number	Road name	Obstacle
Lac-Bouchette, M (9100500)	06735	Route de la Montagne	Rivière Ouiatchouan
Lac-Bouchette, M (9100500)	06736	Route de l'Ermitage	Passé du lac Bouchette
Lac-Bouchette, M (9100500)	06738	Chemin du Barrage	Rivière Ouiatchouan
Lac-Bouchette, M (9100500)	15534	Rue Principale	Ruisseau Thibault
Lac-Brome, V (4607500)	01421	Chemin Stagecoach	Ruisseau Draper
Lac-Brome, V (4607500)	01423	Chemin Stagecoach	Ruisseau Ruitier
Lac-Brome, V (4607500)	01425	Chemin Johnston	Affluent rivière Yamaska Sud-Est
Lac-Brome, V (4607500)	01426	Chemin Stagecoach	Rivière Yamaska Sud-Est
Lac-Brome, V (4607500)	01429	Chemin Brome	Affluent du ruisseau North Branch
Lac-Brome, V (4607500)	01430	Chemin Brandy	Affluent rivière Yamaska
Lac-Brome, V (4607500)	01431	Chemin Davis	Rivière Yamaska
Lac-Brome, V (4607500)	01436	Chemin du Mont-Écho	Ruisseau North Branch
Lac-Brome, V (4607500)	01440	Chemin Boivin	Ruisseau North Branch
Lac-Brome, V (4607500)	01478	Chemin de Foster	Ruisseau Durrull
Lac-Brome, V (4607500)	01482	Chemin de Spring Hill	Ruisseau Cold
Lac-Brome, V (4607500)	01483	Chemin Victoria	Ruisseau Cold
Lac-Brome, V (4607500)	01485	Rue Maple	Ruisseau Cold
Lac-Brome, V (4607500)	09018	Chemin du Mont-Écho	Affluent de l'étang du Moulin
Lac-Brome, V (4607500)	09019	Chemin McCurdy	Affluent rivière Yamaska Sud-Est
Lac-Brome, V (4607500)	09025	Chemin Brandy	Rivière Yamaska
Lac-Brome, V (4607500)	09466	Chemin Bondville	Ruisseau Pearson
Lac-Brome, V (4607500)	09467	Chemin Kuss	Affluent rivière Yamaska Sud-Est
Lac-des-Aigles, M (1306000)	06439	Route du Rang-Bédard	Rivière des Aigles
Lac-des-Aigles, M (1306000)	06441	Chemin du Nord-du-Lac	Rivière Saint-Jean
Lac-des-Aigles, M (1306000)	06443	Petit-3 ^e Rang Ouest	Ruisseau aux Castors
Lac-des-Écorces, M (7907800)	03481	Chemin des Quatre-Fourches	Rivière Kiamika
Lac-des-Plages, M (8013000)	05483	Chemin Chalifoux	Rivière Maskinongé
Lac-des-Plages, M (8013000)	05484	Chemin du Lac-de-la-Carpe	Rivière à la Carpe
Lac-des-Plages, M (8013000)	05485	Chemin du Moine	Rivière Petite Rouge
Lac-des-Plages, M (8013000)	05486	Chemin du Moine	Rivière Petite Rouge
Lac-des-Plages, M (8013000)	05790	Chemin du Tour du Lac	Lac des Plages
Lac-des-Plages, M (8013000)	05809	Chemin du Lac-de-la-Carpe	Rivière à la Carpe
Lac-des-Plages, M (8013000)	05810	Chemin Tour du Lac	Lac des Plages
Lac-des-Seize-Îles, M (7705500)	00424	Chemin du Petit Pont	Lac des Seize Îles

Municipality Name, status (geographic code)	Bridge number	Road name	Obstacle
Lac-des-Seize-Îles, M (7705500)	10670	Chemin Fandrich	Décharge du lac des Seize Îles
Lac-Drolet, M (3008000)	02599	1 ^{er} Rang	Rivière Eugénie
Lac-Drolet, M (3008000)	02606	4 ^e Rang	Embranchement Rivière Eugénie
Lac-Drolet, M (3008000)	14787	1 ^{er} rang Gayhurst	Rivière Drolet
Lac-Drolet, M (3008000)	16048	Rang Ludgine	Rivière Eugénie
Lac-du-Cerf, M (7901500)	09525	Chemin Tour du Lac	Ruisseau Flood
Lac-Etchemin, M (2805300)	02133	Route du Sanctuaire	Rivière Famine
Lac-Etchemin, M (2805300)	02134	8 ^e Rang	Décharge du lac-Etchemin
Lac-Etchemin, M (2805300)	02138	Chemin Beaudoin	Décharge du lac Caribou
Lac-Etchemin, M (2805300)	02139	14 ^e Rang	Rivière à la Raquette
Lac-Etchemin, M (2805300)	02140	5 ^e Rang	Petite rivière Etchemin
Lac-Etchemin, M (2805300)	02163	Rue du Sanctuaire	Décharge du lac Etchemin
Lac-Etchemin, M (2805300)	09236	12 ^e Rang	Bras de la rivière à la Raquette
Lac-Frontière, M (1801000)	05118	9 ^e Rang	Petit ruisseau Maringouin
Lachute, V (7602000)	00337	Rue Hamford	Rivière de l'Ouest
Lachute, V (7602000)	00415	Chemin Thomas Gore	Fossé de la Décharge
Lachute, V (7602000)	00422	Rue Milway	Rivière du Nord
Lachute, V (7602000)	09436	Chemin de la Rivière-du-Nord	Rivière Lakefield
Lachute, V (7602000)	13957	Route 148	Rivière de l'Ouest
Lac-Saguay, VL (7906000)	03474	Chemin de la Presqu'île	Lac Saguay
Lac-Saguay, VL (7906000)	03475	Vieille route 11	Rivière Saguay
Lac-Saguay, VL (7906000)	03687	Chemin des Fondateurs	Décharge du lac du Un
Lac-Sainte-Marie, M (8302000)	02978	Chemin Lemens	Ruisseau Paul-Émile
Lac-Sainte-Marie, M (8302000)	08882	Chemin Sage	Ruisseau du Plomb
Lac-Sainte-Marie, M (8302000)	08883	Chemin Ryanville	Ruisseau du Plomb
Lac-Saint-Paul, M (7910500)	03560	Montée des Bouleaux	Décharge du lac Marie-Louise
Lac-Saint-Paul, M (7910500)	03561	Chemin Marie-Louise	Décharge du lac Sarrazin
Lac-Sergent, V (3412000)	06125	Chemin du Tour-du-Lac Sud	Décharge du lac Sergent
Lac-Simon, M (8009500)	05451A	Chemin de la Presqu'île	Décharge du lac Barrière
Lac-Simon, M (8009500)	05475	4 ^e Rang Sud	Ruisseau Laroche
Lac-Simon, M (8009500)	15785	Route 315	Rivière Petite Nation
Lac-Supérieur, M (7809500)	07701	Chemin Fleurant	Ruisseau Noir
Lac-Supérieur, M (7809500)	07704	Chemin du Moulin-David	Rivière Noire
Lac-Supérieur, M (7809500)	08992	Chemin des Belles-Rivières	Ruisseau Français

Municipality Name, status (geographic code)	Bridge number	Road name	Obstacle
Laforce, M (8507000)	07449	Chemin de Belleterre- Laforce	Ruisseau Klock
Lambton, M (3009500)	15941	Rang Saint-Michel	Ruisseau Garant
L'Ancienne-Lorette, V (2305700)	01828	Rue Saint-Paul	Rivière Lorette
L'Ancienne-Lorette, V (2305700)	01829	Route du Moulin Nord	Rivière Lorette
L'Ancienne-Lorette, V (2305700)	01830	Route du Moulin	Rivière Lorette
L'Ancienne-Lorette, V (2305700)	01831	Rue Saint-Jean-Baptiste	Rivière Lorette
L'Ancienne-Lorette, V (2305700)	13383E	Route 138 Est	Voie ferrée
L'Ancienne-Lorette, V (2305700)	13383W	Route 138 Ouest	Voie ferrée
L'Ancienne-Lorette, V (2305700)	13384	Route 138	Rivière Lorette
Landrienne, CT (8803500)	00072	Chemin des 4 ^e -5 ^e -6 ^e -et-7 ^e -Rangs	Rivière Martel
Landrienne, CT (8803500)	00078	Route Saint-Marc-Landrienne	Rivière Peter-Brown
Landrienne, CT (8803500)	00079	Route Saint-Marc-Landrienne	Rivière Landrienne
Landrienne, CT (8803500)	00080	Chemin des 4 ^e -5 ^e -6 ^e -et-7 ^e -Rangs	Rivière Peter-Brown
Landrienne, CT (8803500)	08400	Route Saint-Marc-Landrienne	Rivière Landrienne
L'Ange-Gardien, M (2104000)	08835	Chemin Lucien-Lefrançois	Décharge du lac la Retenue
L'Ange-Gardien, M (8200500)	05446	Chemin River	Ruisseau Hillman
L'Ange-Gardien, M (8200500)	05500	Montée Lamarche	Rivière Blanche
Languedoc, Partie, TS (8790401)	00220	Chemin des 6 ^e -et-7 ^e -Rangs	Rivière Macamic
Languedoc, Partie, TS (8790401)	00223	Chemin des 7 ^e -et-8 ^e -Rangs	Rivière Macamic
Languedoc, Partie, TS (8790401)	00226A	Chemin des 6 ^e -et-7 ^e -Rangs	Ruisseau Coguy
Languedoc, Partie, TS (8790401)	00226B	Chemin des 8 ^e -et-9 ^e -Rangs	Rivière Petite Macamic
Lanoraie, M (5201700)	09038	Rang Petit Bois D'Autray	Rivière Saint-Joseph
L'Anse-Saint-Jean, M (9421000)	02416	Chemin Saint-Thomas	Rivière Saint-Jean
L'Anse-Saint-Jean, M (9421000)	02424	Chemin Périgny	Rivière Bras à Pierre
L'Anse-Saint-Jean, M (9421000)	09349	Chemin Périgny	Rivière Bras à Pierre
L'Anse-Saint-Jean, M (9421000)	10181	Chemin Saint-Thomas	Rivière Saint-Jean
L'Anse-Saint-Jean, M (9421000)	16483	Chemin de l'Anse	Ruisseau Boudreault
Lantier, M (7801500)	07708	Chemin du Lac-de-la-Montagne-Noire	Décharge du lac de la Montagne Noire
Lantier, M (7801500)	07709	Chemin de la Sablière	Rivière Quevillon
Lantier, M (7801500)	07710	Chemin de la Source	Rivière Quevillon
Lantier, M (7801500)	07711	Chemin des Cassandres	Décharge du lac de la Montagne Noire
Lantier, M (7801500)	07713	Chemin du Lac-Cardin	Lac Cardin
Lantier, M (7801500)	07714	Chemin de la Source	Rivière Quevillon
Lantier, M (7801500)	07715	Chemin du Lac-Ludger	Décharge du lac Ludger

Municipality Name, status (geographic code)	Bridge number	Road name	Obstacle
Larouche, M (9426500)	09342	Route Dorval	Rivière Dorval
Larouche, M (9426500)	09343	Route Dorval	Rivière Dorval
Larouche, M (9426500)	09344	Route Dorval	Rivière Dorval
Larouche, M (9426500)	09345	Route Dorval	Rivière Dorval
Larouche, M (9426500)	09346	Route Dorval	Rivière Dorval
Larouche, M (9426500)	10203	Route Dorval	Rivière Dorval
L'Ascension, M (7905000)	03588	Chemin Tour-du-Lac-Lynch Nord	Ruisseau Chaud
L'Ascension, M (7905000)	03591	Chemin des Serres	Ruisseau Jaune
L'Ascension, M (7905000)	03592	Chemin du Lac-Mousseau	Ruisseau Jaune
L'Ascension, M (7905000)	03593	Chemin de la Maison-de-Pierres	Ruisseau Curières
L'Ascension, M (7905000)	03595	Montée de la Mine	Ruisseau Blanc
L'Ascension, M (7905000)	03598	Chemin du Lac-Blanc	Ruisseau Blanc
L'Ascension, M (7905000)	03599	Chemin du Tour-du-Lac-Lynch Nord	Ruisseau Poulin
L'Ascension, M (7905000)	14153	Chemin des Cyr	Ruisseau Jaune
L'Ascension-de-Notre-Seigneur, P (9306500)	03751	Grande Ligne	Rivière Mistook
L'Assomption, V (6002800)	03829	Rang Nord	Ruisseau Saint-Georges
L'Assomption, V (6002800)	03831	Rang Nord	Ruisseau Vacher
L'Assomption, V (6002800)	03848	Chemin du Pont	Rivière L'Assomption
L'Assomption, V (6002800)	10799	Rue Hervieux	Ruisseau du Point du Jour
L'Assomption, V (6002800)	14279	Chemin du Golf	Ruisseau du Point du Jour
Latulipe-et-Gaboury, CU (8506000)	07474	Chemin du Lac-des-Bois	Rivière Fraser
Latulipe-et-Gaboury, CU (8506000)	07475	Route du 5 ^e -et-6 ^e -Rangs	Rivière McFadden
Latulipe-et-Gaboury, CU (8506000)	07477	9 ^e Rang Ouest	Rivière Fraser
Latulipe-et-Gaboury, CU (8506000)	10208	Route du 8 ^e -Rang	Ruisseau Gillies
Laurier-Station, VL (3306000)	10461	Route Saint-André	Rivière Huron
Laurier-Station, VL (3306000)	10462	Route Seigneurie	Rivière Huron
Laurierville, M (3207200)	04704	8 ^e Rang Ouest	Rivière Noire
Laurierville, M (3207200)	04705	DRoute de la Station	Rivière Barbue
Laurierville, M (3207200)	04707	Route de la Grosse-Île	Rivière Bécancour
Laurierville, M (3207200)	04709	Route Provencher	Rivière Noire
Laurierville, M (3207200)	09637	4 ^e Rang	Rivière Barbue
Laurierville, M (3207200)	11654	Route Provencher	Ruisseau Paradis
Lavaltrie, V (5200700)	01144	Montée Guy-Mousseau	Rivière Saint-Jean
Lavaltrie, V (5200700)	01147	Chemin Lavaltrie	Ruisseau du Point du Jour

Municipality Name, status (geographic code)	Bridge number	Road name	Obstacle
Lavaltrie, V (5200700)	14163	Traverse de la Savane	Ruisseau du Point du Jour
L'Avenir, M (4902500)	02300	Chemin Allard	Le Grand Ruisseau
Laverlochère, M (8505000)	07471	Route des 3 ^e -et-4 ^e -Rangs	Rivière à la Loutre
Laverlochère, M (8505000)	07473	1 ^e -et- 2 ^e rang de Laverlochère	Rivière à la Loutre
Lawrenceville, VL (4204500)	07005	Route Yamaska	Rivière Rouge
Lawrenceville, VL (4204500)	07006	Rue de l'Île	Rivière Rouge
Lawrenceville, VL (4204500)	07007	Chemin Dandeneault	Stream (unnamed)
Lawrenceville, VL (4204500)	07009	Chemin du 9 ^e -Rang	Rivière Noire
Lawrenceville, VL (4204500)	11950	Rue de l'Île	Rivière Rouge
Le Bic, M (1006500)	06386	Route de Saint-Valérien	Rivière du Bic
Le Bic, M (1006500)	06387	Rue Saint-Jean-Baptiste	Rivière du Bic
Le Bic, M (1006500)	06388	Route du Golf	Rivière du Bic
Le Bic, M (1006500)	06403	Chemin 3 ^e -Rang	Rivière du Bic
Le Bic, M (1006500)	06406	Chemin du Golf	Rivière du Bic
Le Bic, M (1006500)	06407	Route Dastous	Rivière Gamache
Le Bic, M (1006500)	10445	Chemin du 2 ^e -Rang	Rivière du Bic
Le Bic, M (1006500)	10732	Route Santerre	Rivière Hatée
Lebel-sur-Quévillon, V (9900500)	00099	Chemin 19175	Rivière Quévillon
Leclercville, M (3312300)	04184	Route du Moulin	Rivière du Chêne
Leclercville, M (3312300)	09267	Route de La Seignerie	Rivière aux Ormes Bras Nord
Lefebvre, M (4902000)	02303	Route O'Brien	Ruisseau Lefebvre
Lefebvre, M (4902000)	02304	Route O'Brien	Cours d'eau Charpentier
Lefebvre, M (4902000)	02305	8 ^e Rang	Cours d'eau Charpentier
Lefebvre, M (4902000)	02306	9 ^e Rang	Rivière Saint-Germain
Lefebvre, M (4902000)	02308	11 ^e Rang Ouest	Ruisseau Lefebvre
Lefebvre, M (4902000)	02309	12 ^e Rang	Ruisseau Lefebvre
Lejeune, M (1305000)	07540	7 ^e Rang	Ruisseau Auclair
Lejeune, M (1305000)	10669	Chemin du 6 ^e -Rang	Ruisseau Auclair
Lemieux, M (3802000)	05316	3 ^e Rang Nord	Rivière Gentilly
Lemieux, M (3802000)	05317	Route à Bouchard	Rivière Sauvage
L'Épiphanie, P (6004000)	03852	Chemin Rivest	Rivière Saint-Esprit
L'Épiphanie, P (6004000)	10585	Chemin Côte Saint-Louis	Rivière Saint-Esprit
L'Épiphanie, V (6003500)	03853	Rue Onulphe Pelletier	Rivière L'Achigan

Municipality Name, status (geographic code)	Bridge number	Road name	Obstacle
Les Bergeronnes, M (9501800)	06884A	Chemin de la Rivière-des-Petites-Bergeronnes	Rivière des Petites Bergeronnes
Les Bergeronnes, M (9501800)	06908	Rang Saint-Joseph	Rivière Beaulieu
Les Bergeronnes, M (9501800)	09468	Rang Saint-Joseph	Rivière Beaulieu
Les Bergeronnes, M (9501800)	11652	Chemin Saint-Pierre	Rivière du Bas de Soie
Les Cèdres, M (7105000)	12051	Chemin Saint-Antoine	Ruisseau Chamberry
Les Éboulements, M (1604800)	01682	Rang des Éboulements-Centre	Rivière du Seigneur
Les Éboulements, M (1604800)	01683	Rang Sainte-Catherine	Rivière du Seigneur
Les Éboulements, M (1604800)	01684	Rang Sainte-Catherine	Rivière du Seigneur
Les Éboulements, M (1604800)	09182	Rang de Cap-aux-Oies	Ruisseau Jean
Les Escoumins, M (9502500)	06898	Route Forestière	Rivière des Escoumins
Les Hauteurs, M (0901500)	06436	Chemin de la Rivière-Mistigouèche	Rivière Mistigouèche
Les Hauteurs, M (0901500)	06437	Chemin du 2 ^e -et-3 ^e -Rang	Rivière Noire
Les Méchins, M (0800500)	04421	Rue Principale	Ruisseau à Pierre
Les Méchins, M (0800500)	04454	Chemin de la Grande-Branche Nord	Ruisseau Cherbourg
Les Méchins, M (0800500)	10067	Route des Fonds	Rivière à Pierre
Les Méchins, M (0800500)	10068	Route des Fonds	Rivière à Pierre
Les Méchins, M (0800500)	10115	7 ^e Rang	Rivière des Grands Méchins
Les Méchins, M (0800500)	10881	Rue de l'Anse	Rivière à Pierre
Lévis, V (2521300)	03972	Route 171	Rivière Beauvillage
Lévis, V (2521300)	03975	Route du Moulin	Rivière Cugnet
Lévis, V (2521300)	03976	Chemin Pétrée	Rivière Cugnet
Lévis, V (2521300)	03990	Route de l'Hêtrière	Ruisseau Cantin
Lévis, V (2521300)	03991	Chemin de la Rivière	Rivière Pénin
Lévis, V (2521300)	03992	Chemin Saint-Roch	Ruisseau Saint-Claude
Lévis, V (2521300)	03999	Chemin des Coutures	Rivière des Couture
Lévis, V (2521300)	04000	Chemin de Pintendre	Rivière à la Scie
Lévis, V (2521300)	04002	Route Monseigneur-Bourget	Rivière à la Scie
Lévis, V (2521300)	04003	Avenue des Ruisseaux	Stream (unnamed)
Lévis, V (2521300)	04009	Chemin Pluvier	Ruisseau Michel
Lévis, V (2521300)	04014	Chemin Lambert	Rivière Auneuse
Lévis, V (2521300)	04020	Chemin de la Coopérative	Rivière Terrebonne
Lévis, V (2521300)	04031	Route 132	Rivière à la Scie
Lévis, V (2521300)	09161	Chemin Saint-Laurent	Rivière à la Scie

Municipality Name, status (geographic code)	Bridge number	Road name	Obstacle
Lévis, V (2521300)	10205	Chemin Saint-Laurent	Ruisseau Rouge
Lévis, V (2521300)	10356	Route du Moulin	Rivière Noire
Lévis, V (2521300)	10361	Chemin Olivier	Ruisseau Terrebonne
Lévis, V (2521300)	10362	Chemin Olivier	Ruisseau Terrebonne
Lévis, V (2521300)	10366	Chemin Demers est	Rivière Auneuse
Lévis, V (2521300)	13326	Route 132	Piste cyclable
Lévis, V (2521300)	13406	Route 132	Piste cyclable
Lévis, V (2521300)	13948	Chemin Filteau	Ruisseau Auneuse
Lévis, V (2521300)	14964	Route du Moulin	Rivière Beaurivage
Lévis, V (2521300)	15617	Route Paquet	Rivière Auneuse
L'Île-d'Anticosti, M (9802000)	11769	Chemin de la Baie-Sainte-Claire	Ruisseau Malouin
L'Île-Perrot, V (7106000)	16093	Rue de l'Île-Bellevue	Rivière des Outaouais
Lingwick, CT (4108500)	01997	Chemin Fontainebleau	Ruisseau Red Mountain
Lingwick, CT (4108500)	01998	Chemin Montagne Rouge	Ruisseau Red Mountain
Lingwick, CT (4108500)	01999	Route 257	Ruisseau Moffat
Lingwick, CT (4108500)	02002	Chemin Fontainebleau	Rivière Albion
Lingwick, CT (4108500)	02002A	Chemin Bourque	Rivière Rouge
Lingwick, CT (4108500)	15424	Route 257	Rivière au Saumon
L'Isle-aux-Allumettes, M (8408200)	05913	Rue Saint-Jacques	Refoulement chenal Culbute
L'Isle-aux-Allumettes, M (8408200)	05965	Chemin de l'Aéroport	Affluent du lac Cranson
L'Isle-aux-Allumettes, M (8408200)	05966	Chemin Cottage	Décharge du lac Cranson
L'Islet, M (1707800)	04073	4 ^e Rang	Rivière Bras-Saint-Nicolas
L'Islet, M (1707800)	04074	Chemin Lamartine	Rivière Bras-Saint-Nicolas
L'Islet, M (1707800)	04075	Chemin Lamartine Est	Rivière Tortue
L'Islet, M (1707800)	04075A	Chemin Lamartine Ouest	Rivière du Petit Moulin
L'Islet, M (1707800)	04105	Route Tortue	Rivière Tortue
L'Islet, M (1707800)	04107	Route Thibault	Rivière Tortue
L'Islet, M (1707800)	10135	Chemin Morin	Rivière Tortue
L'Islet, M (1707800)	14875	Chemin Morin	Ruisseau Bélanger
L'Isle-Verte, M (1204300)	06538	Route du Coteau-des-Érables	Rivière Verte
L'Isle-Verte, M (1204300)	06539	Chemin de la Rivière-des-Vases	Rivière des Vases
L'Isle-Verte, M (1204300)	06540	Chemin du Bois-des-Lebel	Rivière des Vases
Litchfield, M (8404000)	05942	Chemin Stevenson	Ruisseau Stevenson
Litchfield, M (8404000)	05982	Chemin Bank	Ruisseau Wilson

Municipality Name, status (geographic code)	Bridge number	Road name	Obstacle
Lochaber, CT (8005500)	05510	5 ^e Rang Ouest	Rivière Blanche
Lochaber, CT (8005500)	10904	Montée du Gore	Ruisseau de la Loutré
Lochaber, CT (8005500)	16125	Montée Dambremont	Rivière Blanche
Lochaber-Partie-Ouest, CT (8006000)	05555	Montée Berné	Ruisseau d'Argent
Lochaber-Partie-Ouest, CT (8006000)	05556	Chemin Craig	Rivière Blanche
Lochaber-Partie-Ouest, CT (8006000)	05558	Chemin du 5 ^e -Rang	Ruisseau Lajeunesse
Lochaber-Partie-Ouest, CT (8006000)	05560	Montée Legault	Rivière Blanche
Longue-Rive, M (9503200)	06950	Rue de l'Éperlan	Rivière Éperlan
Longueuil, V (5822700)	09062	Boulevard des Promenades	Ruisseau Massé
Longueuil, V (5822700)	09423	Boulevard Gaétan Boucher	Voie ferrée
Longueuil, V (5822700)	10094	Boulevard Clairevue	Ruisseau Massé
Longueuil, V (5822700)	10105	Boulevard Jacques-Marcil	Lac Méga-projet
Longueuil, V (5822700)	10106	Boulevard Clairevue	Cours d'eau Cordon
Lorrainville, M (8503700)	08824	Chemin des 5 ^e -et-6 ^e -Rangs	Rivière à la Loutré
Louiseville, V (5101500)	04312	Chemin du Golf	Petite rivière du Loup
Louiseville, V (5101500)	04313	Rue Notre-Dame Nord	Rivière Chacoura
Louiseville, V (5101500)	04355	Avenue Sainte-Elisabeth	Petite rivière du Loup
Louiseville, V (5101500)	14816	Avenue Royale Sud	Rivière du Loup
Louiseville, V (5101500)	15428	Avenue Dalcourt Ouest	Petite rivière du Loup
Low, CT (8301000)	02996	Chemin Mcdonald	Ruisseau Motherwell
Low, CT (8301000)	02997	Chemin du lac Pike	Ruisseau Stag
Low, CT (8301000)	02998	Chemin de Fieldville	Ruisseau Blackwater
Low, CT (8301000)	02999	Chemin de Fieldville	Ruisseau Stag
Low, CT (8301000)	03001	Chemin Sullivan	Ruisseau Venosta
Low, CT (8301000)	08836	Chemin Dussault	Ruisseau Stag
Low, CT (8301000)	08845	Chemin Neely	Ruisseau Blackwater
Low, CT (8301000)	10284	Chemin de Cawood	Décharge du lac Sinclair
Lyster, M (3206500)	04585	8 ^e Rang Ouest	Rivière Bécancour
Lyster, M (3206500)	04587	8 ^e Rang Est	Rivière aux Chevreuils
Lyster, M (3206500)	04588	Route 218	Rivière Perdrix
Lyster, M (3206500)	04590	Route Turgeon	Rivière aux Chevreuils
Lyster, M (3206500)	04591	1 ^{er} Rang Est	Rivière du Chêne
Lyster, M (3206500)	04592	1 ^{er} Rang	Rivière aux Chevreuils
Macamic, V (8705800)	00263	2 ^e -et-3 ^e Rang Est	Rivière Lois

Municipality Name, status (geographic code)	Bridge number	Road name	Obstacle
Macamic, V (8705800)	00264	10 ^e -et-1 ^{er} Rang Est	Rivière Lois
Macamic, V (8705800)	00266	2 ^e -et-3 ^e Rang Ouest	Affluent ruisseau Hatherly
Macamic, V (8705800)	00272	Chemin de Ceinture du lac	Rivière Fly Creek
Magog, V (4507200)	07215	Route 112	Ruisseau Rouge
Magog, V (4507200)	07216	Route 141	Rivière Magog
Magog, V (4507200)	07221	Chemin Southière	Ruisseau Castle
Magog, V (4507200)	07222	Chemin Couture	Rivière aux Cerises
Magog, V (4507200)	08799	Chemin de Venise	Stream (unnamed)
Magog, V (4507200)	09295	Chemin Martel	Ruisseau Castle
Magog, V (4507200)	09480	Rue Saint-Patrice	Ruisseau Rouge
Magog, V (4507200)	09481	Rue Saint-Patrice	Stream (unnamed)
Magog, V (4507200)	15296	Route 108	Rivière Magog
Mandeville, M (5209500)	01094	Chemin du Lac-Mandeville	Décharge du lac Mandeville
Mandeville, M (5209500)	01095	Chemin du Lac-Mandeville	Affluent du lac Mandeville
Mandeville, M (5209500)	01096	Rang Mastigouche	Rivière Mastigouche
Mandeville, M (5209500)	01098	Rang Mastigouche	Rivière Mastigouche
Mandeville, M (5209500)	01101	Chemin de la Branche-à-Gauche	Décharge du lac Hénault
Mandeville, M (5209500)	01102	Chemin du Lac-Hénault Sud	Rivière Mastigouche
Mandeville, M (5209500)	01103	Chemin du Parc	Rivière Mastigouche
Mandeville, M (5209500)	01104	Montée du Lac-Hénault	Rivière Mastigouche Nord
Mandeville, M (5209500)	01105	Chemin du Lac-Deligny	Décharge du lac Deligny
Mandeville, M (5209500)	01121	Chemin du Lac-Sainte-Rose Sud	Décharge du lac Baume
Mandeville, M (5209500)	01122	Chemin du Lac-Sainte-Rose Sud	Rivière Mastigouche
Mandeville, M (5209500)	01124	Chemin du Lac-Sainte-Rose Sud	Rivière Mastigouche
Mandeville, M (5209500)	04316	Rang Saint-Pierre	Rivière Maskinongé
Mandeville, M (5209500)	08784	Chemin du Lac Sainte-Rose Sud	Rivière Mastigouche
Mandeville, M (5209500)	08787	Chemin du Parc	Rivière Mastigouche
Mandeville, M (5209500)	08788	Chemin du Parc	Rivière La Grande Coulée
Mandeville, M (5209500)	10028	Chemin du Lac-Deligny	Rivière David
Mandeville, M (5209500)	10729	Chemin du Lac-Hénault Nord	Rivière Mastigouche
Manseau, M (3802800)	05314	Grand-9 ^e Rang	Petite rivière du Chêne
Manseau, M (3802800)	05330	Route Saint-Alphonse	Petite rivière du Chêne
Mansfield-et-Pontefract, M (8406500)	05986	Chemin du Pont Rouge	Rivière Coulonge
Mansfield-et-Pontefract, M (8406500)	09226	Chemin Terry-Fox	Rivière Coulonge

Municipality Name, status (geographic code)	Bridge number	Road name	Obstacle
Maria, M (0600500)	01270	Route du 2 ^e -Rang	Ruisseau Glenburnie
Maria, M (0600500)	01271	Route du 2 ^e -Rang	Rivière Verte
Maria, M (0600500)	01275	Route Francis-Cyr	Rivière Verte
Maria, M (0600500)	01276	Route Gauvin	Rivière Verte
Maria, M (0600500)	01278	Rue des Hérons	Rivière Verte
Maria, M (0600500)	10195	Route des Roitelets	Ruisseau Glenburnie
Marieville, V (5504800)	06779	Rue Girouard	Ruisseau Saint-Louis
Marieville, V (5504800)	06780	Rue du Pont	Ruisseau Saint-Louis
Marieville, V (5504800)	06781	Rue Edmond-Guillet	Ruisseau Saint-Louis
Marieville, V (5504800)	06782	Chemin des Trente-Six	Ruisseau de la Branche-du-Rapide
Marieville, V (5504800)	06783	Chemin du Ruisseau-Saint-Louis Ouest	Ruisseau Barré
Marieville, V (5504800)	06787	Chemin du Vide	Décharge Pointe de Chemise
Marieville, V (5504800)	06791	Chemin des Dix-Terres	Ruisseau des Dix-Terres
Marieville, V (5504800)	06795	Chemin de Chambly	Ruisseau Barré
Marieville, V (5504800)	06796	Chemin de la Branche-du-Rapide	Ruisseau de la Branche-du-Rapide
Marieville, V (5504800)	06798	Rang du Ruisseau-Barré	Ruisseau Barré
Marieville, V (5504800)	09258	Chemin du Bel-Air	Ruisseau Rondeau-Larivière
Marieville, V (5504800)	09259	Chemin du Bel-Air	Ruisseau Barré
Marieville, V (5504800)	10580	Chemin des Quarantes	Ruisseau Saint-Louis
Marsoui, VL (0402500)	02750	Route de la Rivière	Rivière Marsoui Est
Marsoui, VL (0402500)	10064	Chemin de la Mine-Candegos	Rivière Marsoui
Marsoui, VL (0402500)	10065	Chemin de la Mine-Candegos	Rivière Marsoui
Marsoui, VL (0402500)	10576	Route de la Colonie	Rivière Marsoui Est
Marsoui, VL (0402500)	14850	Route de la Colonie	Rivière Marsoui
Marston, CT (3003500)	02628A	Chemin du lac McKenzie	Ruisseau Gunn
Marston, CT (3003500)	02628B	Chemin de Milan	Décharge du lac McKenzie
Martinville, M (4406000)	02009	Chemin Bulwer	Ruisseau de la Truite
Martinville, M (4406000)	02010	Chemin de Sawyerville	Ruisseau de la truite
Mascouche, V (6401500)	03834	Route 125	Rivière Mascouche
Mascouche, V (6401500)	03835	Chemin Nord	Ruisseau Saint-Pierre
Mascouche, V (6401500)	03836	Montée Saint-Pierre	Ruisseau de la Cabane Ronde
Mascouche, V (6401500)	03838	Chemin de la Cabane-Ronde	Ruisseau de la Cabane Ronde
Mascouche, V (6401500)	03839	Chemin de la Cabane-Ronde	Ruisseau de la Cabane Ronde
Mascouche, V (6401500)	03841	Chemin La Vérendrye	Ruisseau de la Cabane Ronde

Municipality Name, status (geographic code)	Bridge number	Road name	Obstacle
Mascouche, V (6401500)	15363	Chemin Sainte-Marie	Rivière Mascouche
Maskinongé, M (5100800)	04330	Route de la rivière Maskinongé	Rivière Maskinongé
Maskinongé, M (5100800)	04332	Route de la Rivière-aux-Pins	Ruisseau Pichette
Maskinongé, M (5100800)	04334	Route Saint-Jacques	Rivière Bois-Blanc
Maskinongé, M (5100800)	04335	Route du Nord	Rivière Bois-Blanc
Maskinongé, M (5100800)	04358	Rue Saint-Laurent	Rivière Maskinongé
Maskinongé, M (5100800)	09176	Rang de la rivière Sud-Ouest	Rivière l'Ornière
Matane, V (0805300)	04408	Route du Centre-de-Ski	Rivière Petchedetz
Matane, V (0805300)	04430	Rue du Bon-Pasteur	Rivière Matane
Matane, V (0805300)	04443	Chemin de la Forge	Rivière Petite Matane
Matane, V (0805300)	04444	Rue de la Grève	Rivière Petite Matane
Matane, V (0805300)	04447	Route Samuel-Harrisson	Rivière Petite Matane
Matane, V (0805300)	10553	Chemin du 5 ^e -Rang Est	Ruisseau Gagnon
Matane, V (0805300)	14884	Rang des Bouffard	Rivière Petite Matane
Mayo, M (8006500)	05574	De la Rivière	Rivière Blanche
Melbourne, CT (4207500)	06319	Chemin Coddington	Rivière Ulverton
Melbourne, CT (4207500)	06320	Chemin de Montréal	Rivière Ulverton
Melbourne, CT (4207500)	06322	Chemin d'Ély	Rivière Ulverton
Melbourne, CT (4207500)	06323	Chemin Morrison	Ruisseau Miller
Melbourne, CT (4207500)	06326	Chemin Valley	Ruisseau Valley
Melbourne, CT (4207500)	06328	Chemin Champigny	Ruisseau Miller
Melbourne, CT (4207500)	06329	Chemin Valley	Embranchement rivière au Saumon
Melbourne, CT (4207500)	06331	Chemin Keenan	Rivière au Saumon
Melbourne, CT (4207500)	09657	Chemin Oak Hill	Ruisseau Miller
Melbourne, CT (4207500)	15546	Chemin d'Ely	Rivière Ulverton
Mercier, V (6704500)	01753	Chemin de la Grande-Ligne	Rivière Esturgeon
Messines, M (8306000)	03021	Chemin de la Montagne	Décharge du lac Laverdure
Messines, M (8306000)	09536	Chemin Saint-Jacques	Décharge du lac Richer
Métabetchouan-Lac-à-la-Croix, V (9301200)	03724	Rue Saint-André	Rivière Couchepaganiche
Métabetchouan-Lac-à-la-Croix, V (9301200)	03726	3 ^e Rang	Rivière Couchepaganiche
Métabetchouan-Lac-à-la-Croix, V (9301200)	03728	4 ^e Rang	Rivière Couchepaganiche
Métabetchouan-Lac-à-la-Croix, V (9301200)	03729	3 ^e rang Saint-André	Rivière Couchepaganiche
Métabetchouan-Lac-à-la-Croix, V (9301200)	03730	Route des Laurentides	Rivière Couchepaganiche
Métabetchouan-Lac-à-la-Croix, V (9301200)	08652	4 ^e Rang	Rivière Couchepaganiche

Municipality Name, status (geographic code)	Bridge number	Road name	Obstacle
Métabetchouan–Lac-à-la-Croix, V (9301200)	09968	1 ^{er} rang Saint-André	Rivière Couchepaganiche
Métabetchouan–Lac-à-la-Croix, V (9301200)	10324	3 ^e Rang	Rivière Couchepaganiche
Métabetchouan–Lac-à-la-Croix, V (9301200)	11587	Route Saint-André 2e	Rivière Couchepaganiche
Métabetchouan–Lac-à-la-Croix, V (9301200)	14353	2 ^e Rang	Rivière Couchepaganiche
Métis-sur-Mer, V (0904800)	04414	Route MacNider	Rivière Tartigou
Métis-sur-Mer, V (0904800)	04416	Route McLaren	Rivière du Petit Mitis
Métis-sur-Mer, V (0904800)	04432	Rang des Écossais	Rivière du Petit Mitis
Milan, M (3004000)	02643A	Chemin de la Yard	Rivière Blanche
Milan, M (3004000)	02644	Chemin Tolsta	Charge de rivière Legendre
Mille-Isles, M (7603000)	00427	Montée de l'Église	Ruisseau Bonniebrook
Mille-Isles, M (7603000)	00429	Chemin Tamaracouta	Ruisseau Bonniebrook
Mille-Isles, M (7603000)	00431	Chemin Tamaracouta	Décharge du lac Dainava
Mirabel, V (7400500)	00414	Chemin de la Rivière Nord	Rivière Black
Mirabel, V (7400500)	02038	Chemin Chicot Sud	Rivière Chicot
Mirabel, V (7400500)	02040	Rang L'Allier	Ruisseau des Anges
Mirabel, V (7400500)	02041	Rue Saint-Jacques	Ruisseau des Anges
Mirabel, V (7400500)	02042	Rang Saint-Joachim	Rivière du Chêne
Mirabel, V (7400500)	02045	Côte des Corbeil	Ruisseau Principal (Lambert)
Mirabel, V (7400500)	02046	Montée Rochon	Petite rivière du Chêne
Mirabel, V (7400500)	02048	Chemin Chénier	Petite rivière du Chêne
Mirabel, V (7400500)	02051	Chemin Rivière du Nord	Rivière Bellefeuille
Mirabel, V (7400500)	02052	Chemin Dumoulin	Rivière Sainte-Marie
Mirabel, V (7400500)	02058	Montée Saint-Rémi	Rivière du Nord
Mirabel, V (7400500)	02060	Rue McKenzie	Rivière du Nord
Mirabel, V (7400500)	02081	Chemin Grand-Brûlé	Rivière Saint-Pierre
Mirabel, V (7400500)	02082	Rue Lalande	Rivière Rouge
Mirabel, V (7400500)	02084	Rue du Rio	La Belle Rivière
Mirabel, V (7400500)	02086	Rue Saint-François	Rivière Belle-Rivière
Mirabel, V (7400500)	02087	Côte des Saints	Rivière Belle-Rivière
Mirabel, V (7400500)	07673	Montée Drouin	Rivière Mascouche
Mirabel, V (7400500)	07675	Rue Victor	Rivière Sainte-Marie
Mirabel, V (7400500)	07677	Côte Saint-Pierre	Rivière Saint-Pierre
Mirabel, V (7400500)	07678	Montée Gascon	Rivière Saint-Pierre
Mirabel, V (7400500)	09088	Montée Guénette	Ruisseau Montigny

Municipality Name, status (geographic code)	Bridge number	Road name	Obstacle
Mirabel, V (7400500)	09491	Rue Victor	Ruisseau Thérien
Mirabel, V (7400500)	10919	Rue Charles	Rivière Mascouche
Mirabel, V (7400500)	11670	Rue Lafontaine	Rivière au Prince
Mirabel, V (7400500)	14419	Rue Saint-Jean Baptiste	Ruisseau au Prince
Mirabel, V (7400500)	15115	Rang de la Fresnière	Petite rivière du Chêne
Moffet, M (8507500)	07495	Chemin Moffet-Grassy-Narrow	Ruisseau Bleu
Montcalm, M (7805500)	00432	Chemin Larose	Décharge du lac Charest
Montcalm, M (7805500)	00433	Chemin Larose	Décharge du lac Balsam
Montcalm, M (7805500)	00436	Chemin Hale	Rivière aux Rats
Mont-Carmel, M (1400500)	03418	Route 287	Rivière Kamouraska
Mont-Carmel, M (1400500)	03429	Route 287	Rivière du Loup
Mont-Carmel, M (1400500)	09125	Traverse de Sainte-Perpétue	Ruisseau Blanc
Mont-Carmel, M (1400500)	09126	Traverse de Sainte-Perpétue	Stream (unnamed)
Mont-Carmel, M (1400500)	10034	Route 287	Ruisseau des Prairies
Mont-Carmel, M (1400500)	10035	Route 287	Rivière du Loup
Mont-Carmel, M (1400500)	10868	Route Albert-Lévesque	Rivière Kamouraska
Mont-Carmel, M (1400500)	14311	Route 287	Rivière Saint-Denis
Montcerf-Lytton, M (8308800)	02971	Chemin de L'aigle	Rivière Désert
Montcerf-Lytton, M (8308800)	03008	Chemin de Moncerf-Lytton	Rivière Désert
Montcerf-Lytton, M (8308800)	03024	Chemin du 6 ^e -Rang	Rivière Egan
Montcerf-Lytton, M (8308800)	03027	Chemin Maniwaki-Moncerf	Rivière Désert
Montcerf-Lytton, M (8308800)	09470	Chemin Montée Nault	Ruisseau du Lac Simonet
Montcerf-Lytton, M (8308800)	09626	Chemin Ripipis	Rivière du Bras-Coupé
Montebello, M (8001000)	10272	Rang Sainte-Hyacinthe	Ruisseau Saint-Hyacinthe
Montebello, M (8001000)	16526	Chemin des Golfeurs	Ruisseau Papineau
Mont-Joli, V (0907700)	04466A	Chemin du Sanatorium	Le Gros Ruisseau
Mont-Laurier, V (7908800)	03630	Rue Pelletier	Rivière du Lièvre
Mont-Laurier, V (7908800)	03632	Rue du Pont	Rivière du Lièvre
Mont-Laurier, V (7908800)	03663	Chemin du Lac-de-la-Dame	Ruisseau Bock
Mont-Laurier, V (7908800)	03665	Chemin des Peupliers	Ruisseau Charlebois
Mont-Laurier, V (7908800)	03666	Chemin du 5 ^e -Rang Nord	Ruisseau Bush
Mont-Laurier, V (7908800)	03669	Montée du 8 ^e -Rang Nord	Décharge du lac Malheur
Mont-Laurier, V (7908800)	03671	Chemin du 4 ^e -Rang Nord	Ruisseau Bush
Mont-Laurier, V (7908800)	09407	Chemin de la C.I.P.	Ruisseau des Sables

Municipality Name, status (geographic code)	Bridge number	Road name	Obstacle
Mont-Laurier, V (7908800)	10132	Chemin du Tour-du-Lac-des-Îles	Ruisseau Lanthier
Mont-Laurier, V (7908800)	10730	Montée Lanthier	Ruisseau Laurin
Mont-Laurier, V (7908800)	11616	Rue Laviolette	Rivière du Lièvre
Montmagny, V (1805000)	05130	Route 283	Rivière du Sud
Montmagny, V (1805000)	05131	Rue Saint-Ignace	Rivière Bras Saint-Nicolas
Montmagny, V (1805000)	05133	Montée de la Rivière-du-Sud	Ruisseau à Paul
Montmagny, V (1805000)	08864	Route 132	Rivière à la Vase
Montmagny, V (1805000)	10810	Rue Cloutier	Rivière Bras Saint-Nicolas
Montpellier, M (8009000)	05589	Chemin de la Baie-de-l'Ours	Ruisseau Schryer
Montpellier, M (8009000)	05592	Rue Bazinet	Ruisseau Schryer
Montpellier, M (8009000)	05604	Chemin Mulgrave	Ruisseau Schryer
Montpellier, M (8009000)	05605	Chemin de la Baie-de-l'Ours	Ruisseau Laroche
Montpellier, M (8009000)	05606	Chemin du Crique-à-la-Roche	Ruisseau Laroche
Montpellier, M (8009000)	05607	Route 315	Ruisseau Schryer
Montpellier, M (8009000)	05608	Chemin du Crique-à-la-Roche	Ruisseau Laroche
Montpellier, M (8009000)	10872	Montée Lafontaine	Ruisseau Schryer
Mont-Saint-Grégoire, M (5609700)	03194	6 ^e Rang	Ruisseau Pierre-Destrasse
Mont-Saint-Grégoire, M (5609700)	03197	Rang Grand Bois	Ruisseau Barré
Mont-Saint-Grégoire, M (5609700)	10126	Rang de la Montagne	Grande décharge des Terres
Mont-Saint-Michel, M (7911000)	03638	Chemin 4 ^e rang de Gravel	Décharge du lac Papineau
Mont-Saint-Pierre, VL (0401500)	02778	Route Pierre-Mercier	Coulée à Layoute
Mont-Saint-Pierre, VL (0401500)	10066	Route Louis-Ouellet	Rivière de Mont-Saint-Pierre
Mont-Tremblant, V (7810200)	00330	Montée Tassé	Rivière Larose
Mont-Tremblant, V (7810200)	07688	Rue Saint-Jovite	Rivière du Diable
Mont-Tremblant, V (7810200)	07691	7 ^e Rang	Ruisseau Noir
Mont-Tremblant, V (7810200)	07692	Rue des Pionniers	Ruisseau Clair
Mont-Tremblant, V (7810200)	07695	Chemin Delisle	Ruisseau Larose
Mont-Tremblant, V (7810200)	07699	Chemin Paquette	Ruisseau Larose
Mont-Tremblant, V (7810200)	07700	Chemin Curé Labelle	Ruisseau Clair
Mont-Tremblant, V (7810200)	07744	Chemin du Pont de Fer	Rivière du Diable
Mont-Tremblant, V (7810200)	07746	Chemin du Lac-Tremblant-Nord	Décharge du lac Tremblant
Mont-Tremblant, V (7810200)	07749	Chemin Desmarais	Décharge du lac Tremblant
Mont-Tremblant, V (7810200)	08693	Chemin Latreille	Ruisseau Clair
Mont-Tremblant, V (7810200)	10180	Rue Siméon	Ruisseau Clair

Municipality Name, status (geographic code)	Bridge number	Road name	Obstacle
Mont-Tremblant, V (7810200)	10408	Route Tassé	Rivière Larose
Mont-Tremblant, V (7810200)	11618	7 ^e Rang	Rue Privée
Mont-Tremblant, V (7810200)	14091	Montée Kavanagh	Ruisseau Noir
Morin-Heights, M (7705000)	00437	Chemin Christieville	Rivière à Simon
Morin-Heights, M (7705000)	00438	Chemin du Lac-Écho	Rivière Hamilton
Morin-Heights, M (7705000)	00439	Chemin Christieville	Rivière Hamilton
Morin-Heights, M (7705000)	00441	Chemin du Lac-Écho	Rivière à Simon
Morin-Heights, M (7705000)	00442	Rue Bélisle	Rivière à Simon
Morin-Heights, M (7705000)	00445	Chemin Kirkpatrick	Rivière Jackson
Morin-Heights, M (7705000)	00446	Chemin Legault	Rivière à Simon
Morin-Heights, M (7705000)	00448	Chemin Wood	Rivière à Simon
Morin-Heights, M (7705000)	00449	Chemin Bennett	Rivière Chevreuil
Morin-Heights, M (7705000)	00450	Chemin Jackson	Rivière Jackson
Morin-Heights, M (7705000)	09378	Chemin Nelder	Rivière à Simon
Mulgrave-et-Derry, M (8008500)	05610	Chemin du Lac-Saint-Sixte	Rivière Blanche Est
Mulgrave-et-Derry, M (8008500)	05614	Route 315	Rivière Blanche Est
Mulgrave-et-Derry, M (8008500)	05616	Chemin Miller	Rivière Blanche
Mulgrave-et-Derry, M (8008500)	05622	Chemin Yank	Rivière Blanche
Mulgrave-et-Derry, M (8008500)	05623	Chemin Smallian	Rivière Blanche
Mulgrave-et-Derry, M (8008500)	05627	Chemin Smallian	Rivière Blanche
Mulgrave-et-Derry, M (8008500)	05628	Chemin Inlet	Rivière d'Inlet
Mulgrave-et-Derry, M (8008500)	05629	Chemin Burns	Rivière Blanche
Mulgrave-et-Derry, M (8008500)	05630	Chemin Jones	Rivière Blanche
Mulgrave-et-Derry, M (8008500)	05632	Route 315	Décharge du lac Mouette
Mulgrave-et-Derry, M (8008500)	05636	Route 315	Ruisseau Lacombe
Namur, M (8011000)	05788	Rue de la Forge	Rivière Petite Rouge
Namur, M (8011000)	05794	Chemin Besson	Rivière Petite Rouge
Namur, M (8011000)	05800	Chemin Graham	Rivière Petite Rouge bras Est
Nantes, M (3004500)	02645	Chemin de la Languette	Stream (unnamed)
Nantes, M (3004500)	02647A	Chemin de la Languette	Rivière Whitton
Napierville, VL (6803000)	05244	Rue Saint-Alexandre	Rivière L'Acadie
Nédélec, CT (8510000)	07500	Chemin des Pins	Ruisseau Wright
Neuville, V (3400700)	06150	2 ^e Rang Ouest	Rivière aux Pommes
Neuville, V (3400700)	08758	2e Rang Est	Rivière Noire

Municipality Name, status (geographic code)	Bridge number	Road name	Obstacle
Neuville, V (3400700)	08762	2e Rang Est	Rivière à Matte
Neuville, V (3400700)	08763	Route Gravel	Rivière à Matte
New Carlisle, M (0504000)	10317	Rue Church	Ruisseau Cullens
New Richmond, V (0507000)	01285	5 ^e Rang	Voie ferrée
New Richmond, V (0507000)	01286	4 ^e Rang	Voie ferrée
New Richmond, V (0507000)	01290	Chemin de Robidoux	Ruisseau Brown
New Richmond, V (0507000)	01291	Chemin de Robidoux	Ruisseau Brown
New Richmond, V (0507000)	01302	Boulevard Perron	Rivière Cascapédia
New Richmond, V (0507000)	01306	Route Garant	Ruisseau petite rivière
New Richmond, V (0507000)	08811	Chemin de la Petite-Rivière	Ruisseau petite rivière
New Richmond, V (0507000)	10048	Chemin Mercier	Ruisseau du Cap Brûlé
New Richmond, V (0507000)	10403	3 ^e Rang	Voie ferrée
Newport, M (4103700)	02011	Chemin Parker	Rivière Eaton
Newport, M (4103700)	02014	Chemin French	Rivière Eaton Nord
Newport, M (4103700)	02016	Chemin de New Mexico	Rivière Eaton Nord
Newport, M (4103700)	02017	Chemin French	Ruisseau Statton
Newport, M (4103700)	02019	Chemin de la Rivière-du-Nord	Ruisseau Maple Leaf
Newport, M (4103700)	02020	Chemin de la Rivière-du-Nord	Ruisseau Lyon
Newport, M (4103700)	02021	Chemin Redden	Ruisseau Sherman
Newport, M (4103700)	02022	Chemin du 10 ^e -Rang	Ruisseau Lyon
Newport, M (4103700)	02023	11 ^e Rang	Rivière Eaton Branche Sud
Nicolet, V (5007200)	05310	Rang de l'Île	Rivière Nicolet
Nominingue, M (7903000)	03601	Chemin des Pinsons	Affluent rivière Saguy
Nominingue, M (7903000)	03602	Rue Saint-Joseph	Rivière Saguy
Nominingue, M (7903000)	03603	Chemin des Groseilliers	Rivière Saguy
Nominingue, M (7903000)	03604	Chemin du Petit-Gard	Décharge du lac Rioux
Nominingue, M (7903000)	03605	Chemin Chapleau	Rivière Saguy
Nominingue, M (7903000)	03607	Chemin Chapleau	Décharge du lac Montigny
Nominingue, M (7903000)	03608	Chemin des Aigles	Affluent lac Bruchisie
Nominingue, M (7903000)	03613	Chemin Aubépines	Ruisseau Jourdain
Nominingue, M (7903000)	03619	Chemin des Chardonnerets	Décharge du lac des Monts
Normandin, V (9204000)	06665	Rang Nord	Ruisseau Morin
Normandin, V (9204000)	06666	8 ^e Rang	Rivière Ticouapé
Normandin, V (9204000)	06667	8 ^e Rang Sud	Rivière Ticouapé

Municipality Name, status (geographic code)	Bridge number	Road name	Obstacle
Normandin, V (9204000)	06670	8e Rang Sud	Ruisseau Rouge
Normandin, V (9204000)	09591	Avenue du Rocher	Rivière Ashuapmushuan
Normétal, M (8711500)	00275	Chemin des 6 ^e -et-7 ^e -Rangs	Rivière Des Méloizes
Normétal, M (8711500)	00277	Chemin du 1 ^e -au-10 ^e -Rang	Rivière Des Méloizes
Normétal, M (8711500)	00277A	Chemin du 8 ^e -au-9 ^e -Rang	Rivière Des Méloizes
North Hatley, VL (4505000)	07203	Chemin Magog	Rivière Massawippi
Notre-Dame-Auxiliatrice-de-Buckland, P (1901000)	01037	Rang Saint-Louis	Ruisseau à l'Eau Chaude
Notre-Dame-Auxiliatrice-de-Buckland, P (1901000)	01038	Rang Saint-Thomas	Ruisseau à l'Eau Chaude
Notre-Dame-Auxiliatrice-de-Buckland, P (1901000)	01040	Route Saint-Antonin	Stream (unnamed)
Notre-Dame-Auxiliatrice-de-Buckland, P (1901000)	01041	Route Saint-Antonin	Rivière Armagh
Notre-Dame-Auxiliatrice-de-Buckland, P (1901000)	01042	Rang Ville-Marie	Ruisseau des Pointes
Notre-Dame-Auxiliatrice-de-Buckland, P (1901000)	01044	Rang des Pointes	Rivière Armagh
Notre-Dame-Auxiliatrice-de-Buckland, P (1901000)	09513	Route Saint-Antonin	Stream (unnamed)
Notre-Dame-de-Bonsecours, M (8001500)	05641	Côte du Front	Rivière Kinonge
Notre-Dame-de-Bonsecours, M (8001500)	05649	Côte Angèle	Ruisseau de l'École
Notre-Dame-de-Ham, M (3901500)	07962	1 ^e Rang Sud	Rivière Nicolet
Notre-Dame-de-Ham, M (3901500)	07963	2 ^e Rang Sud	Rivière Nicolet
Notre-Dame-de-Ham, M (3901500)	07965	Rang Saint-Philippe	Rivière Moras
Notre-Dame-de-Ham, M (3901500)	07967	1 ^e Rang	Stream (unnamed)
Notre-Dame-de-Ham, M (3901500)	09584	1 ^e Rang	Rivière Moras
Notre-Dame-de-la-Merci, M (6205500)	05026	Chemin du Canard-Blanc	Décharge du lac du Marcheur
Notre-Dame-de-la-Merci, M (6205500)	05029	Montée de la Réserve	Rivière Dufresne
Notre-Dame-de-la-Merci, M (6205500)	05033	Chemin Notre-Dame-de-la-Merci	Décharge du lac Georges
Notre-Dame-de-la-Merci, M (6205500)	05036	Chemin Notre-Dame-de-la-Merci	Décharge du lac Grenier
Notre-Dame-de-la-Merci, M (6205500)	10751	Chemin des Trembles	2 ^e Décharge du lac Georges
Notre-Dame-de-la-Merci, M (6205500)	10946	Chemin des Aulnes	Décharge du lac des Îles
Notre-Dame-de-la-Merci, M (6205500)	10947	Chemin de la Loutre	Décharge du lac des Îles
Notre-Dame-de-la-Paix, M (8002000)	05651	Rang Sainte-Augustine	Rivière Petite Rouge
Notre-Dame-de-la-Paix, M (8002000)	05654	Montée Aubin	Rivière Petite Rouge

Municipality Name, status (geographic code)	Bridge number	Road name	Obstacle
Notre-Dame-de-la-Paix, M (8002000)	05656	Rang Sainte-Augustine	Ruisseau Sam
Notre-Dame-de-la-Paix, M (8002000)	05657	Rang Procule Sud	Ruisseau Sam
Notre-Dame-de-la-Paix, M (8002000)	05658	Rang Procule Nord	Ruisseau Noir
Notre-Dame-de-la-Paix, M (8002000)	05661	Rang Sainte-Madeleine	Ruisseau Suffolk
Notre-Dame-de-la-Paix, M (8002000)	05662	Montée Aubin	Ruisseau Suffolk
Notre-Dame-de-la-Salette, M (8201000)	05729	Chemin Chomedey	Ruisseau Cobb
Notre-Dame-de-la-Salette, M (8201000)	05740	Rang Thomas Nord	Ruisseau d'Argile
Notre-Dame-de-Lorette, M (9206000)	06684	Rang Saint-Antoine	Ruisseau Sainte-Anne
Notre-Dame-de-Lorette, M (9206000)	06685	Rang Saint-Antoine	Rivière aux Foins
Notre-Dame-de-Lorette, M (9206000)	06686	Rang Saint-Pierre	Ruisseau Welley
Notre-Dame-de-Lourdes, P (3208000)	04738	Route 218	Le Gros Ruisseau
Notre-Dame-de-Lourdes, P (3208000)	04742	Rang Saint-Joseph	Rivière Bourbon
Notre-Dame-de-Lourdes, P (3208000)	11623	Rang Saint-Louis Ouest	Rivière Noire
Notre-Dame-de-Montauban, M (3500500)	06144	Chemin du Lac-du-Castor	Rivière des Pins
Notre-Dame-de-Montauban, M (3500500)	09178	Route du Moulin	Ruisseau Roberge
Notre-Dame-de-Montauban, M (3500500)	15389	Rue du Pont	Rivière Batiscan
Notre-Dame-de-Pontmain, M (7901000)	03647	Chemin Hormidas Bondu	Ruisseau Pearson
Notre-Dame-de-Pontmain, M (7901000)	08519	Chemin Hormidas Bondu	Ruisseau Pearson
Notre-Dame-de-Pontmain, M (7901000)	08522	Chemin Hormidas Bondu	Ruisseau Pearson
Notre-Dame-de-Pontmain, M (7901000)	11796	Chemin du Lac-Butler	Décharge du lac Butler
Notre-Dame-des-Bois, M (3001000)	02654	Chemin du 8 ^e -Rang Ouest	Ruisseau Morin
Notre-Dame-des-Bois, M (3001000)	02655	Route de l'Église	Rivière au Saumon
Notre-Dame-des-Bois, M (3001000)	02656	Route de l'Église	Rivière au Saumon
Notre-Dame-des-Monts, M (1502500)	01685	Rang Sainte-Christine	Décharge du lac au Brochet
Notre-Dame-des-Monts, M (1502500)	09429	Rang de Chicago Est	Rivière de Chicago
Notre-Dame-des-Neiges, M (1104500)	06577A	Route du 4 ^e -Rang	Rivière du Bic
Notre-Dame-des-Neiges, M (1104500)	06578	2 ^e Rang Est	Rivière Harton
Notre-Dame-des-Pins, P (2912000)	00841	Rang Saint-Charles	Rivière Gilbert
Notre-Dame-des-Pins, P (2912000)	14947	1 ^{er} Avenue	Rivière Gilbert
Notre-Dame-des-Prairies, V (6103000)	03262	Rang de la Première-Chaloupe Est	Rivière Chaloupe
Notre-Dame-de-Stanbridge, P (4610000)	04865	Route Saint-Charles	Rivière aux Brochets
Notre-Dame-de-Stanbridge, P (4610000)	04867	Rang Saint-Henri	Rivière aux Brochets
Notre-Dame-de-Stanbridge, P (4610000)	04868	Route Saint-Charles	Rivière aux Brochets
Notre-Dame-du-Bon-Conseil, P (4908000)	02317	Rang de la Rivière	Ruisseau Matteau

Municipality Name, status (geographic code)	Bridge number	Road name	Obstacle
Notre-Dame-du-Lac , V (1303500)	07584	Chemin du Lac	Rivière Creuse
Notre-Dame-du-Lac , V (1303500)	07588	4 ^e Rang Sud	Rivière Creuse
Notre-Dame-du-Lac , V (1303500)	07589	Route Simard	Rivière Creuse
Notre-Dame-du-Lac , V (1303500)	07590	Rang du Vieux-Chemin	Rivière Creuse
Notre-Dame-du-Laus, M (7900500)	05669	Chemin Val-Ombreuse	Affluent de la rivière du Lièvre
Notre-Dame-du-Laus, M (7900500)	05674	Traverse des Cèdres	Ruisseau des Cèdres
Notre-Dame-du-Laus, M (7900500)	05675	Chemin des Cèdres	Ruisseau Jaune
Notre-Dame-du-Laus, M (7900500)	05681	Chemin du Ruisseau-Serpent	Ruisseau Serpent
Notre-Dame-du-Laus, M (7900500)	05682	Montée Léger	Rivière Serpent
Notre-Dame-du-Laus, M (7900500)	05683	Chemin du Ruisseau-Serpent	Ruisseau Serpent
Notre-Dame-du-Laus, M (7900500)	05684	Chemin du Ruisseau-Serpent	Ruisseau du Pimbina
Notre-Dame-du-Laus, M (7900500)	05685	Montée Saint-Louis	Ruisseau Serpent
Notre-Dame-du-Laus, M (7900500)	05686	Chemin Val-Ombreuse	Décharge du lac Bigelow
Notre-Dame-du-Laus, M (7900500)	05687	Chemin du Ruisseau-Serpent	Ruisseau du Coq
Notre-Dame-du-Laus, M (7900500)	05688	Chemin Val-Ombreuse	Décharge du lac des Pins
Notre-Dame-du-Laus, M (7900500)	05691	Chemin du Ruisseau-Serpent	Ruisseau du Coteau
Notre-Dame-du-Laus, M (7900500)	08893	Chemin de la Réserve	Décharge du lac Corbeau
Notre-Dame-du-Laus, M (7900500)	10131	Chemin Murphy	Ruisseau Murphy
Notre-Dame-du-Mont-Carmel, P (3723500)	01590	Chemin Lamothe	Rivière Cachée
Notre-Dame-du-Mont-Carmel, P (3723500)	01591	Rang Saint-Louis Est	Rivière Cachée
Notre-Dame-du-Mont-Carmel, P (3723500)	08895	Ancienne route 157 (Côte Cachée)	Rivière Cachée
Notre-Dame-du-Nord, M (8509000)	07507	Chemin du Petit-Nédélec Nord	Ruisseau Burwash
Notre-Dame-du-Portage, M (1208000)	06556	Chemin du Lac	Ruisseau Creux
Notre-Dame-du-Portage, M (1208000)	09563	3 ^e Rang	Ruisseau Creux
Notre-Dame-du-Rosaire, M (1804000)	05147	Chemin du Rang-E	Rivière Fraser
Notre-Dame-du-Sacré-Coeur-d'Issoudun, P (3308500)	04228	Route Frenette	Rivière Huron
Nouvelle, M (0602000)	01312	Chemin du Village-Allard	Rivière Nouvelle
Nouvelle, M (0602000)	01314	Route des Érables	Ruisseau à Paul Normand
Nouvelle, M (0602000)	01316A	Chemin du Grand-Platin	Ruisseau Allard
Ogden, M (4502000)	07232	Chemin Embury	Rivière Tomifobia
Ogden, M (4502000)	07233	Chemin de la Rivière	Rivière Tomifobia
Ogden, M (4502000)	07234	Chemin de Stanstead	Rivière Tomifobia
Ogden, M (4502000)	07235	Chemin Davis	Stream (unnamed)

Municipality Name, status (geographic code)	Bridge number	Road name	Obstacle
Ogden, M (4502000)	07236	Chemin Cedarville	Ruisseau Kertland
Ogden, M (4502000)	07237	Chemin Laflamme	Rivière Tomifobia
Orford, CT (4511500)	07112	Chemin Thibault	Décharge du lac Fraser
Orford, CT (4511500)	07238	Chemin Courtemanche	Rivière aux Cerises
Orford, CT (4511500)	07241	Chemin Bice	Ruisseau Branche de l'Est
Orford, CT (4511500)	15704	Chemin des Nénuphars	Décharge du lac Desmonts
Ormstown, M (6903700)	01740	Chemin de la Rivière-aux-Outardes	Rivière aux Outardes Est
Ormstown, M (6903700)	01742	Rang des Botreaux	Rivière aux Outardes Est
Ormstown, M (6903700)	01747	Rue Church	Ruisseau Martin
Ormstown, M (6903700)	01748	Rue Bridge	Rivière Châteauquay
Ormstown, M (6903700)	01749	Rue Châteauquay	Ruisseau Martin
Ormstown, M (6903700)	08640	3 ^e Rang	Rivière aux Outardes Est
Ormstown, M (6903700)	08641	Rang Dumas	Rivière aux Outardes Est
Ormstown, M (6903700)	16033	Chemin Island	Rivière Châteauquay
Otter Lake, M (8405500)	05970	Chemin Blaskie	Rivière Picanock
Otter Lake, M (8405500)	05971	Chemin Polish Hills	Rivière Picanock
Otter Lake, M (8405500)	05973	Chemin Trout	Rivière Kazabazua
Otter Lake, M (8405500)	05974	Chemin King	Rivière Kazabazua
Otter Lake, M (8405500)	05978	Chemin du Lac-Elsie	Rivière Kazabazua
Otterburn Park, V (5703000)	06805	Rue Ruth	Ruisseau Bernard
Packington, P (1301500)	07519	Route des Étroits	Branche à Jerry
Palmarolle, M (8702500)	00281	Chemin des 6 ^e -et-7 ^e -Rangs	Affluent rivière Dagenais
Palmarolle, M (8702500)	00282	Chemin des 4 ^e -et-5 ^e -Rangs	Rivière Cachée
Palmarolle, M (8702500)	00284	Chemin des 8 ^e -et-9 ^e -Rangs	Affluent rivière Dagenais
Palmarolle, M (8702500)	00286	Chemin des 6 ^e -et-7 ^e -Rangs	Affluent rivière Dagenais
Papineauville, M (8003700)	05407	Montée Chartrand	Bras de la rivière des Outaouais
Papineauville, M (8003700)	05695	Rue Duquette	Rivière de l'Étang
Paradis (Val-Paradis) (Baie-James), TS (9906079)	00288	Chemin des 2 ^e -et-3 ^e -Rangs	Rivière Turgeon
Parisville, P (3805500)	04212	Route Desrosiers	Ruisseau Zéphirin-Mailhot
Parisville, P (3805500)	04214	Rang Sainte-Philomène Ouest	Petite rivière du Chêne
Parisville, P (3805500)	04215	Route Brisson et Beurrerie	Rivière aux Ormes
Paspébiac, V (0503200)	01323	9 ^e Rue	Rivière Nouvelle
Paspébiac, V (0503200)	01324	5 ^e Avenue	Rivière Paspébiac

Municipality Name, status (geographic code)	Bridge number	Road name	Obstacle
Paspébiac, V (0503200)	01325	Route Chapados	Ruisseau Saint-Onge
Paspébiac, V (0503200)	01330	Rue Day	Rivière Paspébiac
Paspébiac, V (0503200)	01331	Rue Day	Pond (unnamed)
Paspébiac, V (0503200)	01334	Route Boutillier	Rivière Cullen
Paspébiac, V (0503200)	01335	Route Scott	Décharge du lac Noir
Paspébiac, V (0503200)	11899	6 ^e Avenue	Ruisseau du Castor
Percé, V (0200500)	02819	Chemin du 2 ^e -Rang	Stream (unnamed)
Percé, V (0200500)	02821	Rue de la plage	Rivière Beattie
Percé, V (0200500)	02824	6 ^e rang de Val-d'Espoir	Rivière Murphy
Percé, V (0200500)	02829	Chemin du 2 ^e -rang d'Irlande	Rivière de l'Anse à Beaufile
Percé, V (0200500)	02884	Chemin du 6 ^e -Rang	Rivière Murphy
Percé, V (0200500)	09093	Chemin Vauquelin	Rivière Petite Fourche
Percé, V (0200500)	09137	Route Jean-Jean	Ruisseau des Jean
Percé, V (0200500)	10234	Route des Pères	Rivière Murphy
Péribonka, M (9201000)	06689	Chemin de l'Île-du-Repos	Rivière Péribonka
Péribonka, M (9201000)	06690	Chemin de l'Île-du-Repos	Rivière Péribonka
Péribonka, M (9201000)	06693	Rang Moreau	Rivière Moreau
Péribonka, M (9201000)	10962	4 ^e Rang	Cours d'eau Père-Chique
Perron (Baie-James), TS (9906076)	00289	Chemin du 1 ^e -au-10 ^e -Rang	Rivière Boivin
Petite-Rivière-Saint-François, M (1600500)	01659	Rue Bergeron	Petite rivière Saint-François
Petite-Rivière-Saint-François, M (1600500)	01662	Rue Principale	Ruisseau de la Grande Pointe
Petite-Vallée, M (0301500)	02788	Route du Jeu	Rivière de la Petite Vallée
Petite-Vallée, M (0301500)	09136	Route de l'Aqueduc	Rivière de la Petite Vallée
Petite-Vallée, M (0301500)	10984	Route du Jeu	Rivière de la Petite Vallée
Petit-Saguenay, M (9420500)	02378	Chemin du Quai	Rivière Cabanage
Petit-Saguenay, M (9420500)	02381	Chemin des Chutes	Rivière Petit-Saguenay
Petit-Saguenay, M (9420500)	02384	Chemin Camil-Lajoie	Rivière Petit-Saguenay
Piedmont, M (7703000)	07752	Chemin de la Gare	Rivière du Nord
Piedmont, M (7703000)	13349	Montée du Moulin	Grand Ruisseau
Pierreville, M (5011300)	08051	Rang de l'Île	Rivière du Chenal Tardif
Piopolis, M (3002000)	10014	Rang de la Papine	Rivière Bergeron
Plaisance, M (8004500)	05517	Rang Malo	Rivière de la Petite Nation
Plaisance, M (8004500)	05697	Chemin des Presqu'îles	Canal
Plessisville, P (3204500)	04758	Route Bellevue	Rivière Bourbon

Municipality Name, status (geographic code)	Bridge number	Road name	Obstacle
Plessisville, P (3204500)	04759	Route Bellevue	Rivière Bourbon
Plessisville, P (3204500)	04760	Boulevard des Sucreries	Rivière Bourbon
Plessisville, P (3204500)	04762	11 ^e Rang	Rivière Bourbon
Plessisville, P (3204500)	04763	Route Kelly	Rivière Noire
Plessisville, P (3204500)	04764	Route Kelly	Rivière Noire
Plessisville, P (3204500)	04765	Route Kelly	Rivière Noire
Plessisville, P (3204500)	04766	9 ^e Rang Est	Ruisseau Manningham
Plessisville, V (3204000)	04753	Rue Saint-Calixte	Rivière Bourbon
Plessisville, V (3204000)	04754	Rue des Érables	Rivière Bourbon
Plessisville, V (3204000)	04755	Rue Savoie	Rivière Bourbon
Plessisville, V (3204000)	04757	Rue Saint-Jean	Rivière Bourbon
Pohénégamook , V (1309500)	03395	10 ^e Rang	Ruisseau du Chat Sauvage
Pohénégamook , V (1309500)	03399	4 ^e Rang	Rivière Boucanée
Pohénégamook , V (1309500)	03403A	Chemin de la Tête-du-Lac	Rivière Boucanée
Pohénégamook , V (1309500)	07592	11 ^e Rang	Rivière Chat Sauvage
Pohénégamook , V (1309500)	07602	4 ^e Rang Est	Ruisseau Providence
Pohénégamook , V (1309500)	09127	6 ^e Rang Ouest	Rivière Boucanée
Pohénégamook , V (1309500)	10026	Traverse du 4 ^e -Rang	Ruisseau Providence
Pointe-à-la-Croix, M (0603000)	01220	Traverse du 2 ^e -au-3 ^e -Rang	Rivière Kempt
Pointe-à-la-Croix, M (0603000)	01221	Traverse du 3 ^e -au-4 ^e -Rang	Ruisseau du Moulin
Pointe-à-la-Croix, M (0603000)	01222	Traverse de Saint-Conrad	Rivière Kempt
Pointe-à-la-Croix, M (0603000)	14215	Route Gaspésienne	Rivière du Loup
Pointe-aux-Outardes, VL (9603000)	06920	Chemin de la Baie	Rivière Saint-Athanase Ouest
Pointe-des-Cascades, VL (7105500)	14141	Chemin Principal	Canal de Soulanges
Pontiac, M (8203000)	05991	Chemin Mohr	Ruisseau Mohr
Pontiac, M (8203000)	05997	5 ^e Concession	Ruisseau Mohr
Pontiac, M (8203000)	05998	5 ^e Concession	Rivière Quyon
Pontiac, M (8203000)	05999	Chemin River	Rivière Mohr
Pontiac, M (8203000)	06004	Rue de Clarendon	Rivière Quyon
Pontiac, M (8203000)	06009	3 ^e Concession	Affluent rivière des Outaouais
Pont-Rouge, V (3401700)	06060	Rang Sainte-Madeleine	Rivière Blanche
Pont-Rouge, V (3401700)	06112	Route Guénard	Rivière aux Pommes
Pont-Rouge, V (3401700)	06113	Route Josephat-Martel	Rivière aux Pommes
Pont-Rouge, V (3401700)	06114	Rang Petit-Fossambault	Rivière aux Pommes

Municipality Name, status (geographic code)	Bridge number	Road name	Obstacle
Pont-Rouge, V (3401700)	06115	Route 358	Rivière aux Pommes
Pont-Rouge, V (3401700)	06153	Chemin du Roy	Rivière Jacques-Cartier
Pont-Rouge, V (3401700)	09475	Route Gaffenay	Rivière Portneuf
Port-Cartier, V (9702200)	06902B	Rue des Pionniers	Rivière Riverin
Port-Cartier, V (9702200)	06923	Boulevard des Îles	Rivière aux Rochers Ouest
Port-Cartier, V (9702200)	06923A	Boulevard des Îles	Rivière aux Rochers centre
Port-Cartier, V (9702200)	06923B	Boulevard des Îles	Rivière aux Rochers Est
Port-Cartier, V (9702200)	06923C	Boulevard des Îles	Rivière Dominique
Port-Daniel - Gascons, M (0204700)	01228	Route Berger	Rivière de l'Anse à la Barbe
Port-Daniel - Gascons, M (0204700)	01228A	Rue de la Carrière	Rivière de l'Anse à la Barbe
Port-Daniel - Gascons, M (0204700)	01231	Route du Camp-des-Étudiants	Rivière de l'Anse à la Barbe
Port-Daniel - Gascons, M (0204700)	01337	Route du Capitaine-Fournier	Bras de Mer
Port-Daniel - Gascons, M (0204700)	01338	Route de la Rivière	Ruisseau du Lac à la Pelle
Port-Daniel - Gascons, M (0204700)	01342	Route Clemville	Rivière Port-Daniel
Port-Daniel - Gascons, M (0204700)	01345	Route Marcil	Rivière Port-Daniel
Port-Daniel - Gascons, M (0204700)	09667	Rue de la Carrière	Rivière de l'Anse à la Barbe
Port-Daniel - Gascons, M (0204700)	10030	Route Legrand	Rivière Port-Daniel
Port-Daniel - Gascons, M (0204700)	10173	Route Bellevue	Ruisseau Castilloux
Port-Daniel - Gascons, M (0204700)	10748	7 ^e Rang	Rivière Port-Daniel
Portneuf, V (3404800)	06146	Rang de la Rivière-Belle-Isle	Rivière Belle-Isle
Portneuf, V (3404800)	09357	Rue Bishop	Rivière Portneuf
Portneuf, V (3404800)	15998	Route des Pruches	Rivière Portneuf
Portneuf, V (3404800)	16049	1 ^{re} Avenue	Rivière Portneuf
Potton, CT (4503000)	01488	Chemin Bellevue	Ruisseau Brûlé
Potton, CT (4503000)	01489	Chemin Bellevue	Ruisseau Mud
Potton, CT (4503000)	01492	Chemin de la Mine	Rivière Line-Baker
Potton, CT (4503000)	01495	Chemin West Hill	Ruisseau Ruitier
Potton, CT (4503000)	01496	Chemin Peabody	Rivière Missisquoi Nord
Potton, CT (4503000)	01497	Chemin de Travor	Rivière Missisquoi Nord
Potton, CT (4503000)	01498	Chemin de Potton Springs	Rivière Missisquoi Nord
Potton, CT (4503000)	01499	Chemin du Mimosa	Ruisseau West Field
Potton, CT (4503000)	01500	Chemin du Monastère	Ruisseau Mud
Potton, CT (4503000)	01505	Chemin Turner	Ruisseau Ruitier
Potton, CT (4503000)	01506	Chemin Fontaine	Rivière Missisquoi Nord

Municipality Name, status (geographic code)	Bridge number	Road name	Obstacle
Potton, CT (4503000)	15557	Chemin Lafond	Rivière Line Baker
Pouliaries, M (8703500)	14230	Chemin des 8 ^e -et-9 ^e -Rangs	Rivière Loïs
Preissac, M (8809000)	00161	Chemin Vautrin	Rivière Kinojévis
Prévost, V (7504000)	07716	Chemin du Lac-Écho	Décharge du lac Echo
Prévost, V (7504000)	07761	Rue Morin	Rivière du Nord
Prévost, V (7504000)	07763	Montée Sainte-Thérèse	Décharge du lac Blondin
Princeville, V (3203300)	16141	11 ^e Rang Est	Rivière Bulstrode
Proulx, Partie, TS (9290207)	06659	Route du 10 ^e -Rang	Rivière Noire
Proulx, Partie, TS (9290207)	06704	Chemin d'accès à la propriété	Rivière Noire
Proulx, Partie, TS (9290207)	10404	Rang Hyppolite	Rivière Noire
Québec, V (2302700)	01768	Route 138	Rivière du Cap Rouge
Québec, V (2302700)	01769	Rang Saint-Denis Est	Rivière du Cap Rouge
Québec, V (2302700)	01770	Route de l'Aéroport	Rivière Lorette
Québec, V (2302700)	01771	Route 358	Rivière Lorette
Québec, V (2302700)	01802	Rue Delage Est	Rivière Saint-Charles
Québec, V (2302700)	01817	Boulevard Henri-Bourassa	Rivière du Berger
Québec, V (2302700)	01819	Boulevard Henri-Bourassa	Rivière Jaune
Québec, V (2302700)	01820	Chemin de la Grande-Ligne	Ruisseau du Valet
Québec, V (2302700)	01821	Route de l'Église	Rivière Jaune
Québec, V (2302700)	01822	Rue Champéry	Rivière Jaune
Québec, V (2302700)	01835	Rue des Roses	Rivière des Commissaires
Québec, V (2302700)	05166	Route 138	Rivière Beauport
Québec, V (2302700)	06068	Chemin de Bélair	Rivière Bonhomme
Québec, V (2302700)	06228	Rue Hamon	Rivière Grand-Désert
Québec, V (2302700)	06229	Rue Hélène	Rivière Grand-Désert
Québec, V (2302700)	06230	Rue d'Hibernia	Rivière Grand-Désert
Québec, V (2302700)	08837	Rue Hauterive	Ruisseau Savard
Québec, V (2302700)	10117	Rang Saint-Denis Ouest	Rivière du Cap Rouge
Québec, V (2302700)	10718	Rue de la Faune	Rivière Saint-Charles
Québec, V (2302700)	12929	Rang Sainte-Anne	Rivière Lorette
Québec, V (2302700)	13381N	Route 138	Voie ferrée
Québec, V (2302700)	13381S	Route 138	Voie ferrée
Québec, V (2302700)	13659	Rue Saint-Félix	Rivière du Cap Rouge
Québec, V (2302700)	13665	Chemin Saint-Louis	Voie ferrée

Municipality Name, status (geographic code)	Bridge number	Road name	Obstacle
Québec, V (2302700)	13881	Rue Jacques-Bédard	Rivière Saint-Charles
Québec, V (2302700)	13924N	Boulevard Johnny-Parent Ouest	Rivière Saint-Charles
Québec, V (2302700)	13924S	Boulevard Johnny-Parent Est	Rivière Saint-Charles
Québec, V (2302700)	14017	Boulevard Chaudière	Rivière du Cap Rouge
Québec, V (2302700)	14137	Rue Capitaine Bernier	Rivière du Cap Rouge
Québec, V (2302700)	14223	Rue Jules-Verne	Rivière du Cap Rouge
Québec, V (2302700)	14345	Rue du Domaine	Rivière du Cap Rouge
Québec, V (2302700)	14521	Rue Clémenceau (desserte)	Rivière Beauport
Québec, V (2302700)	14522	Rue Cambronne (desserte)	Rivière Beauport
Québec, V (2302700)	14967	Rue Léo-T. Julien	Rivière Jaune
Québec, V (2302700)	15586	Boulevard François-de-Laval	Rivière Beauport
Québec, V (2302700)	15587	Boulevard des Chutes	Rivière Beauport
Québec, V (2302700)	15620	Rue Racine et Boulevard Bastien	Rivière Saint-Charles
Québec, V (2302700)	15631	Avenue du Lac-Saint-Charles	Rivière Saint-Charles
Québec, V (2302700)	15963	Rue Montolieu	Rivière Grand-Désert
Québec, V (2302700)	16152	Route 360	Rivière Montmorency
Racine, M (4203200)	06291	Chemin J.A. Bombardier	Ruisseau Ély
Racine, M (4203200)	06979	Chemin Courtemanche	Ruisseau Benda
Racine, M (4203200)	06980	Chemin du 1 ^{er} -Rang	Ruisseau Benda
Racine, M (4203200)	10176	Chemin Flodden	Ruisseau Miller
Racine, M (4203200)	14271	Chemin du Nord	Ruisseau Brandy
Ragueneau, P (9604000)	15573	2 ^e Rang	Rivière Ragueneau
Rapide-Danseur, M (8701000)	00196	Rang de la Côte-à-Greffard	Ruisseau Daiguaisiers
Rapide-Danseur, M (8701000)	00197	Chemin des 8 ^e -et-9 ^e -Rangs	Ruisseau Daiguaisiers
Rawdon, M (6203700)	03252	Chemin de Comté	Rivière Blanche
Rawdon, M (6203700)	05039	Chemin Lane	Rivière Blanche
Rawdon, M (6203700)	05041	Chemin Augustin	Rivière Rouge
Rawdon, M (6203700)	05042	Chemin Bélair	Rivière Rouge
Rawdon, M (6203700)	05044	Chemin Laliberté	Rivière Blanche
Rawdon, M (6203700)	05045	Chemin Laurin	Rivière Dupuis
Rawdon, M (6203700)	05047	Chemin Parkinson	Rivière Rouge
Rawdon, M (6203700)	05049	Chemin Wilfrid	Rivière Blanche
Rawdon, M (6203700)	05053	Chemin Lakeshore	Rivière Rouge
Rawdon, M (6203700)	14128	Route 348	Rivière Ouareau

Municipality Name, status (geographic code)	Bridge number	Road name	Obstacle
Repentigny, V (6001300)	03863	Boulevard Brien	Rivière L'Assomption
Richmond, V (4209800)	06337	Rue Spooner Pound	Ruisseau Doughty
Richmond, V (4209800)	13311	Chemin Craig	Voie ferrée
Rigaud, M (7113300)	07820	Chemin du Petit-Brûlé	Rivière à la Graisse
Rigaud, M (7113300)	07821	Route 342	Rivière à la Raquette
Rigaud, M (7113300)	11565	Chemin Trianon	Rivière à la Raquette
Rigaud, M (7113300)	11678	Montée du Pont	Rivière Rigaud
Rimouski, V (1004300)	06385	Avenue Poirier	Rivière Germain-Roy
Rimouski, V (1004300)	06466	Route du Lac-à-Quenon	Décharge du lac-à-Quenon
Rimouski, V (1004300)	06472	Chemin des Pointes	Rivière du Bois-Brûlé
Rimouski, V (1004300)	06474	Route 132	Rivière Rimouski
Rimouski, V (1004300)	08719	Rue des Flocons	Rivière du Bois-Brûlé
Rimouski, V (1004300)	10938	Rue du Verglas	Rivière du Bois-Brûlé
Rimouski, V (1004300)	11502	Route Lemieux	Rivière du Bois-Brûlé
Ripon, M (8007800)	05765	Chemin Neveu	Rivière Petite Nation
Ripon, M (8007800)	05766	Montée Rochon	Crique de la Montagne Noire
Ripon, M (8007800)	05767	Montée Rochon	Crique de la Montagne Noire
Ripon, M (8007800)	05768	Route 315	Décharge du lac Long
Ripon, M (8007800)	05769	5 ^e Rang Sud	Ruisseau Syntress
Ripon, M (8007800)	05776	Route 315	Décharge du lac des Fées
Ripon, M (8007800)	05777	Chemin Lanthier	Ruisseau Syntress
Ripon, M (8007800)	05780	1 ^{er} Rang	Ruisseau Chénéville
Ripon, M (8007800)	05783	Montée Labelle	Crique de la Montagne Noire
Ripon, M (8007800)	10193	Route 315	Tributaire du lac des Fées
Ristigouche-Partie-Sud-Est, CT (0603500)	01353	Chemin New-Glasgow	Rivière Kempt
Ristigouche-Partie-Sud-Est, CT (0603500)	01354	Chemin Kempt	Rivière Kempt bras milieu
Ristigouche-Partie-Sud-Est, CT (0603500)	01356	Chemin Pelletier	Ruisseau du Moulin
Ristigouche-Partie-Sud-Est, CT (0603500)	09560	Route Sellarsville	Coulée chez Jos-Landry
Ristigouche-Partie-Sud-Est, CT (0603500)	10901	Chemin Kempt	Rivière Kempt Ouest
Rivière-à-Claude, M (0402000)	02714	Route de la Rivière-à-Claude Est	Rivière à Claude
Rivière-à-Claude, M (0402000)	02715	Chemin de la Traverse	Rivière à Claude
Rivière-à-Claude, M (0402000)	02719	Chemin Rioux	Ruisseau à Rebours
Rivière-à-Claude, M (0402000)	02721	4 ^e Rang	Rivière à Claude
Rivière-à-Claude, M (0402000)	09477	Route de la Rivière-à-Claude Ouest	Rivière à Claude

Municipality Name, status (geographic code)	Bridge number	Road name	Obstacle
Rivière-à-Claude, M (0402000)	09946	Chemin Rioux	Ruisseau à Rebours
Rivière-à-Claude, M (0402000)	10061	Route de la Rivière-à-Claude Est	Coulée Ferrée
Rivière-à-Claude, M (0402000)	11782	Chemin Rioux	Ruisseau à Rebours
Rivière-à-Pierre, M (3413500)	06191	Rue de l'Église Est	Rivière à Pierre
Rivière-à-Pierre, M (3413500)	06192	Rue de l'Église Est	Rivière Blanche
Rivière-à-Pierre, M (3413500)	06193	Rue du Lac-Vert	Rivière Blanche
Rivière-à-Pierre, M (3413500)	06194	Rue du Lac-Vert	Crique Castor
Rivière-à-Pierre, M (3413500)	06197	Rue du Lac-Vert	Rivière à Pierre
Rivière-à-Pierre, M (3413500)	10215	Rue du Lac-Vert	Décharge du lac Vert
Rivière-à-Pierre, M (3413500)	11570	Rue du Lac-Vert	Rivière Blanche
Rivière-au-Tonnerre, M (9805500)	08879	Rue des Sarcelles	Rivière Duck
Rivière-au-Tonnerre, M (9805500)	09274	Route de la Rivière aux Graines	Rivière aux Graines
Rivière-au-Tonnerre, M (9805500)	09275	Route de la Rivière aux Graines	Rivière aux Graines
Rivière-Beaudette, M (7100500)	07123	Rue Sauvé	Rivière Beaudette
Rivière-Bleue, M (1302500)	07557	Route Saint-Eusèbe	Rivière Cabano
Rivière-Bleue, M (1302500)	07558	6 ^e Rang	Rivière Bleue
Rivière-du-Loup, V (1207200)	06558	Chemin de Témiscouata	Ruisseau à Dionne
Rivière-du-Loup, V (1207200)	06569	Route 132	Rivière du Loup
Rivière-du-Loup, V (1207200)	06570	Rue Saint-Magloire	Rivière du Loup
Rivière-du-Loup, V (1207200)	14261	Route 291	Rivière du Loup
Rivière-Éternité, M (9421500)	09315	Chemin Lepage	Rivière Benouche
Rivière-Éternité, M (9421500)	09316	Rang B	Rivière Benouche
Rivière-Éternité, M (9421500)	09317	Rang C	Rivière Benouche
Rivière-Éternité, M (9421500)	11811	Rang Sainte-Thérèse	Décharge lac Hamel
Rivière-Héva, M (8901000)	00026	Traverse des 4 ^e -5 ^e -et-6 ^e -Rangs	Rivière Héva
Rivière-Héva, M (8901000)	00090	Chemin du Lac-Malartic	Rivière Héva
Rivière-Ouelle, M (1406500)	03444	Chemin du Sud-de-la-Rivière	Rivière Ouelle
Rivière-Ouelle, M (1406500)	09130	Chemin du Sud-de-la-Rivière	Rivière Ouelle
Rivière-Rouge, V (7903700)	03597	Chemin du Pont McCaskill	Ruisseau Jourdain
Rivière-Rouge, V (7903700)	03675	Montée Kiamika	Ruisseau du Lac
Rivière-Rouge, V (7903700)	03676	5 ^e Rang Nord	Crique du Quarante-Cinq
Rivière-Rouge, V (7903700)	03677	Chemin du Moulin-Girard	Ruisseau Jourdain
Rivière-Rouge, V (7903700)	03678	Montée des Lacs-Noirs	Décharge du lac des Roches
Rivière-Rouge, V (7903700)	03679	Chemin Kiamika	Décharge du lac Alexandre

Municipality Name, status (geographic code)	Bridge number	Road name	Obstacle
Rivière-Rouge, V (7903700)	03681	Chemin du Lac-Vert	Ruisseau Jourdain
Rivière-Rouge, V (7903700)	03684	Chemin du Tour-du-Lac-Tibériade	Ruisseau Jourdain
Rivière-Rouge, V (7903700)	03688	Chemin du Petit-Gard	Décharge du lac Rioux
Rivière-Rouge, V (7903700)	09133	Chemin du Tour-du-Lac-Tibériade	Ruisseau Jourdain
Rivière-Saint-Jean, M (9805000)	02507	Rue des Rives	Rivière Béline
Roberval, V (9102500)	06707	Saint-Dominique	Rivière Ouiatchouaniche
Roberval, V (9102500)	06708	Chemin de la Pointe-Bleue	Rivière Ouiatchouaniche
Rochebaucourt, M (8801000)	00067	Route 395	Rivière Laflamme
Rochebaucourt, M (8801000)	00103	Chemin des 5 ^e -et-6 ^e -Rangs	Ruisseau Tourville
Rochebaucourt, M (8801000)	00105	Route 395	Rivière Laflamme
Rochebaucourt, M (8801000)	00106	Chemin des 7 ^e -et-8 ^e -Rangs	Ruisseau Tourville
Rochebaucourt, M (8801000)	00108	Chemin des 9 ^e -et-10 ^e -Rangs	Rivière Laflamme
Roquemaure, M (8701500)	00298	Chemin des 2 ^e -et-3 ^e -Rangs	Rivière du Québec
Roquemaure, M (8701500)	10769	Route Centrale	Ruisseau Antoine
Rosemère, V (7302000)	13487	Montée Lesage	Rivière aux Chiens
Rousseau (Villebois) (Baie-James), TS (9906075)	00299	Chemin des 8 ^e -et-9 ^e -Rangs	Ruisseau Leslie
Rousseau (Villebois) (Baie-James), TS (9906075)	00302	Chemin des 8 ^e -et-9 ^e -Rangs	Rivière Turgeon
Rousseau (Villebois) (Baie-James), TS (9906075)	00303	Chemin des 2 ^e -et-3 ^e -Rangs	Rivière Turgeon
Rousseau (Villebois) (Baie-James), TS (9906075)	00304	Chemin du 1 ^{er} -au-10 ^e -Rang	Rivière Turgeon
Rousseau (Villebois) (Baie-James), TS (9906075)	00305	Chemin du 1 ^{er} -au-10 ^e -Rang	Rivière Turgeon
Rousseau (Villebois) (Baie-James), TS (9906075)	00306	Chemin des 4 ^e -et-5 ^e -Rangs	Rivière Turgeon
Rousseau (Villebois) (Baie-James), TS (9906075)	00308	Chemin des 4 ^e -et-5 ^e -Rangs	Ruisseau Leslie
Rousseau (Villebois) (Baie-James), TS (9906075)	00309	Chemin des 6 ^e -et-7 ^e -Rangs	Rivière Turgeon
Rousseau (Villebois) (Baie-James), TS (9906075)	00309A	Chemin des 6 ^e -et-7 ^e -Rangs	Ruisseau Leslie
Rouyn-Noranda, V (8604200)	00025	6 ^e Rang	Rivière Blake
Rouyn-Noranda, V (8604200)	00190	2 ^e -et-3 ^e Rang	Rivière Bassignac
Rouyn-Noranda, V (8604200)	00192	Chemin des 1 ^{er} -et-2 ^e -Rangs	Ruisseau Lépine
Rouyn-Noranda, V (8604200)	06811	Chemin Lavigne Ouest	Rivière Pelletier

Municipality Name, status (geographic code)	Bridge number	Road name	Obstacle
Rouyn-Noranda, V (8604200)	06813	Chemin Hull	Rivière Pelletier
Rouyn-Noranda, V (8604200)	06815	Chemin des 9 ^e -et-10 ^e -Rangs	Affluent rivière Pelletier
Rouyn-Noranda, V (8604200)	06816	Chemin des 8 ^e -et-9 ^e -Rangs	Affluent rivière Pelletier
Rouyn-Noranda, V (8604200)	06817	Chemin des 9 ^e -et-10 ^e -Rangs	Ruisseau Corona
Rouyn-Noranda, V (8604200)	06822	Chemin des 1 ^{er} -et-2 ^e -Rangs	Rivière Thibellier
Rouyn-Noranda, V (8604200)	06823	Chemin des 1 ^{er} -et-2 ^e -Rangs	Ruisseau Barrière
Rouyn-Noranda, V (8604200)	06832	6 ^e Rang	Affluent rivière Kinojévis
Rouyn-Noranda, V (8604200)	06834	Chemin des 7 ^e -et-8 ^e -Rangs	Affluent rivière Kinojévis
Rouyn-Noranda, V (8604200)	06842	Chemin des 5 ^e -et-6 ^e -Rangs	Affluent rivière Solitaire
Rouyn-Noranda, V (8604200)	06844	Chemin des 3 ^e -et-4 ^e -Rangs	Affluent rivière Solitaire
Rouyn-Noranda, V (8604200)	06846	Chemin Mcdonald	Décharge lac Dufaut
Rouyn-Noranda, V (8604200)	06847	Chemin des 7 ^e -et-8 ^e -Rangs	Rivière Dufresnoy
Rouyn-Noranda, V (8604200)	06851	1 ^{er} Rang	Rivière Bassignac
Rouyn-Noranda, V (8604200)	06853	Chemin des 7 ^e -et-8 ^e -Rangs	Ruisseau Davidson
Rouyn-Noranda, V (8604200)	06855	2 ^e -et-3 ^e Rangs	Ruisseau Carrière
Rouyn-Noranda, V (8604200)	06858	Chemin des 3 ^e -et-4 ^e -Rangs Est	Ruisseau Cossette
Rouyn-Noranda, V (8604200)	06859	Chemin des 4 ^e -et-5 ^e -Rangs	Ruisseau Cossette
Rouyn-Noranda, V (8604200)	06860	Chemin des 3 ^e -et-4 ^e -Rangs Est	Ruisseau Merrill
Rouyn-Noranda, V (8604200)	06863	1 ^{er} -et-2 ^e Rangs	Ruisseau Merrill
Rouyn-Noranda, V (8604200)	06872	Rue Perreault Est	Ruisseau Osisko
Rouyn-Noranda, V (8604200)	09094	Chemin Joly-B	Lac Opasatica
Rouyn-Noranda, V (8604200)	09516	Chemin Lac-Vaudray	Rivière Vaudray
Rouyn-Noranda, V (8604200)	11743	Chemin Brasseur	Cours d'eau Stitchman
Rouyn-Noranda, V (8604200)	15966	Montée Lafontaine	Rivière Pelletier
Rouyn-Noranda, V (8604200)	15999	Chemin des 8 ^e -et-9 ^e Rangs	Décharge lac Montbeillard
Roxton Pond, M (4704700)	07013	8 ^e Rang Est	Rivière Yamaska Nord
Roxton Pond, M (4704700)	07014	6 ^e rang de Roxton	Ruisseau Runnets
Roxton Pond, M (4704700)	07015	Chemin Chaput	Ruisseau Runnets
Roxton Pond, M (4704700)	07021	5 ^e rang de Roxton	Ruisseau Runnets
Roxton Pond, M (4704700)	11955	4 ^e Rang	Ruisseau Runnets
Roxton, CT (4801500)	07026	Chemin Guilmain	Ruisseau Runnets
Roxton, CT (4801500)	07027	Rang Laprade	Ruisseau Castagne
Roxton, CT (4801500)	07029	Petit-11 ^e Rang	Rivière Noire
Roxton, CT (4801500)	07030	8 ^e Rang	Ruisseau Smith-Drudge

Municipality Name, status (geographic code)	Bridge number	Road name	Obstacle
Roxton, CT (4801500)	07036	Chemin du Quartier-Auger	Rivière Castagne
Roxton, CT (4801500)	10665	Rang Laprade	Affluent ruisseau Castagne
Roxton, CT (4801500)	14789	Petit-3 ^e Rang	Rivière Castagne
Roxton, CT (4801500)	15554	Chemin de la Mine	Rivière Noire
Roxton, CT (4801500)	16053	5 ^e Rang Ouest	Ruisseau Castagne
Sacré-Coeur, M (9501000)	06939	Chemin du Vieux-Pont	Rivière Sainte-Marguerite
Sacré-Coeur, M (9501000)	06940	Chemin Robert	Rivière Sainte-Marguerite
Sacré-Coeur-de-Jésus, P (3113000)	00857	4 ^e Rang	Ruisseau Roy
Sacré-Coeur-de-Jésus, P (3113000)	00858	4 ^e Rang	Stream (unnamed)
Sacré-Coeur-de-Jésus, P (3113000)	00859	Route de Tring	Rivière du Cinq
Sacré-Coeur-de-Jésus, P (3113000)	00861A	Chemin du Fer à Cheval	Rivière du Cinq
Sacré-Coeur-de-Jésus, P (3113000)	00867	10 ^e Rang	Ruisseau Tring
Sacré-Coeur-de-Jésus, P (3113000)	00868	10 ^e Rang	Ruisseau Giguère
Sacré-Coeur-de-Jésus, P (3113000)	00871	7 ^e Rang	Rivière Nadeau
Sacré-Coeur-de-Jésus, P (3113000)	09116	Ancienne route 1	Ruisseau Cloutier
Sacré-Coeur-de-Jésus, P (3113000)	09117	Ancienne route 1	Stream (unnamed)
Sacré-Coeur-de-Jésus, P (3113000)	10871	5 ^e Rang	Ruisseau Roy
Sacré-Coeur-de-Jésus, P (3113000)	11824	6 ^e Rang	Rivière Nadeau
Saguenay, V (9406800)	01853	Rue Dubuc	Rivière Chicoutimi
Saguenay, V (9406800)	01854	Rang Saint-Joseph	Rivière Gauthier
Saguenay, V (9406800)	01855	Rang Saint-Martin	Rivière Gauthier
Saguenay, V (9406800)	01857	Route 170, Chicoutimi	Rivière Chicoutimi
Saguenay, V (9406800)	01858	Chemin Sainte-Famille	Rivière du Moulin
Saguenay, V (9406800)	01866	Chemin du Pont-Neuf	Rivière Chicoutimi
Saguenay, V (9406800)	01867	Chemin Saint-Isidore	Rivière du Moulin
Saguenay, V (9406800)	01869N	Chemin Saint-Henri	Rivière du Moulin
Saguenay, V (9406800)	01869S	Chemin Saint-Henri	Rivière du Moulin
Saguenay, V (9406800)	01870	Boulevard Saguenay	Rivière du Moulin
Saguenay, V (9406800)	02445	Route à Madoc	Rivière Caribou
Saguenay, V (9406800)	02446	Chemin Benjamin	Rivière aux Vases
Saguenay, V (9406800)	03348	Route du Pont	Rivière Saguenay
Saguenay, V (9406800)	03349	Route Shipshaw	Rivière Shipshaw
Saguenay, V (9406800)	03356	Rue du Vieux Pont	Rivière aux Sables
Saguenay, V (9406800)	03359	Route 170	Rivière aux Sables

Municipality Name, status (geographic code)	Bridge number	Road name	Obstacle
Saguenay, V (9406800)	08655	Boul Saguenay	Ruisseau Lahoud
Saguenay, V (9406800)	08656	Boulevard Saguenay	Ruisseau Rouge
Saguenay, V (9406800)	08945	Rue Saint-Henri	Boulevard Saint-Paul
Saguenay, V (9406800)	10194	6 ^e Rue	Rivière à Mars
Saguenay, V (9406800)	10233	6 ^e Rue	Voie ferrée
Saguenay, V (9406800)	10241	Boul Barrette	Rivière Chicoutimi
Saguenay, V (9406800)	10242	Chemin Juste-Aza-Simard	Rivière Ha! Ha!
Saguenay, V (9406800)	10243	Rue Monseigneur-Dufour	Rivière Ha! Ha!
Saguenay, V (9406800)	10677	Route Blackburn	Rivière Caribou
Saguenay, V (9406800)	11603	Route des Bâtitseurs	Rivière Cascouia
Saguenay, V (9406800)	13190	Route 170	Voie ferrée
Saguenay, V (9406800)	14079	Boulevard Saguenay	Rivière Chicoutimi
Saguenay, V (9406800)	14335	Route 170	Route 170 Est
Saguenay, V (9406800)	14391	Route 372	Rivière du Moulin
Saguenay, V (9406800)	14597	Route 170	Rivière aux Sables
Saguenay, V (9406800)	15523	Route 372	Rivière Chicoutimi
Saint-Adalbert, M (1701500)	04033	8 ^e Rang	Rivière Brown
Saint-Adalbert, M (1701500)	04038	Rang des Moreau	Grande rivière Noire
Saint-Adalbert, M (1701500)	04039	2 ^e Rang	Petite rivière William
Saint-Adalbert, M (1701500)	11663	7 ^e Rang	Rivière Brown
Saint-Adelphe, P (3501500)	01546	Route du Lac-Pierre-Paul	Rivière Pierre-Paul
Saint-Adelphe, P (3501500)	01551	Rang Price	Ruisseau Ayotte
Saint-Adolphe-d'Howard, M (7706500)	00405	Chemin du Tour-du-Lac	Décharge du lac Saint-Joseph
Saint-Adrien, M (4001000)	07883	4 ^e Rang	Embranchement rivière Nicolet
Saint-Adrien, M (4001000)	07884	4 ^e Rang	Rivière Nicolet
Saint-Adrien, M (4001000)	07885	Chemin Saint-Rémy	Embranchement rivière Nicolet
Saint-Adrien, M (4001000)	07886	3 ^e Rang	Rivière à Bissonette
Saint-Adrien-d'Irlande, M (3109500)	04656	Route Martineau	Ruisseau Nadeau
Saint-Agapit, M (3304500)	04142	Route Bilodeau	Rivière Noire
Saint-Agapit, M (3304500)	04143	Route Rousseau	Rivière Noire
Saint-Aimé-des-Lacs, M (1503000)	01607	Chemin du Pied-des-Monts	Décharge du lac Long
Saint-Aimé-du-Lac-des-Îles, M (7902200)	03462A	Chemin Pilote	Rivière du lac des Îles
Saint-Aimé-du-Lac-des-Îles, M (7902200)	03464	Chemin de Kiamika	Rivière du Lièvre
Saint-Aimé-du-Lac-des-Îles, M (7902200)	03465	Chemin de Kiamika	Rivière du Lièvre

Municipality Name, status (geographic code)	Bridge number	Road name	Obstacle
Saint-Aimé-du-Lac-des-Îles, M (7902200)	03466	Chemin du Village	Rivière du lac des Îles
Saint-Aimé-du-Lac-des-Îles, M (7902200)	03468	Chemin Wabassee	Décharge du lac Barbotte
Saint-Aimé-du-Lac-des-Îles, M (7902200)	15735	Chemin Diotte	Ruisseau du lac des Îles
Saint-Alban, M (3409700)	06040	Route Saint-Philippe	Rivière Noire
Saint-Alban, M (3409700)	06041	Route Saint-Philippe	Décharge du lac Veilleux
Saint-Alban, M (3409700)	06043	Route Montambault	Rivière Noire
Saint-Alban, M (3409700)	06044	Rang de la Rivière-Blanche	Décharge du lac Travers
Saint-Alban, M (3409700)	06045	Rang de la Rivière-Blanche	Décharge du lac Veilleux
Saint-Alban, M (3409700)	06048	Rang de la Rivière-Blanche	Rivière Blanche
Saint-Alban, M (3409700)	09403	Rue du Vieux-Moulin	Rivière Noire
Saint-Alban, M (3409700)	10202	Rang des Grondines	Décharge du lac Travers
Saint-Alexandre, M (5605500)	03176	Montée de la Station	Ruisseau Martel
Saint-Alexandre-de-Kamouraska, M (1403500)	03362	Petit-1 ^{er} Rang	Rivière Fouquette
Saint-Alexandre-des-Lacs, P (0706500)	04467	Rang Saint-Louis	Décharge du lac Fafard
Saint-Alexis, P (6302500)	04901	Rang Petite Ligne	Ruisseau Saint-Esprit
Saint-Alexis-de-Matapédia, M (0605000)	01179	Chemin du Moulin	Ruisseau du Rang 1
Saint-Alexis-de-Matapédia, M (0605000)	01181	Rang Saint-Hermel Sud	Ruisseau Brandy
Saint-Alexis-de-Matapédia, M (0605000)	01182	Chemin Ruisseau Brandy	Ruisseau Brandy
Saint-Alexis-de-Matapédia, M (0605000)	01183	Rang de l'Immaculée	Ruisseau Brandy
Saint-Alexis-des-Monts, P (5106500)	04298	Rue Richard	Rivière du Loup
Saint-Alexis-des-Monts, P (5106500)	04301	Route du Moulin	Rivière Sacacomie
Saint-Alexis-des-Monts, P (5106500)	04302	Route 349	Rivière aux Écorces
Saint-Alexis-des-Monts, P (5106500)	04303	Rang Morin	Rivière aux Écorces
Saint-Alexis-des-Monts, P (5106500)	04304	Rang du Lac-du-Castor	Décharge du lac Carolus
Saint-Alexis-des-Monts, P (5106500)	04309	Rang de la Chute-à-Lessard	Rivière aux Écorces
Saint-Alexis-des-Monts, P (5106500)	04310	Rang du Lac-du-Castor	Rivière à l'Eau Claire
Saint-Alexis-des-Monts, P (5106500)	04310B	Rang du Lac-Caché	Décharge du lac à l'Anguille
Saint-Alexis-des-Monts, P (5106500)	10500	Domaine Beauchesne	Rivière aux Écorces
Saint-Alfred, M (2701500)	00688	Rang Saint-Etienne	Rivière Noire
Saint-Alfred, M (2701500)	00689	Route du Cap	Rivière Noire
Saint-Alfred, M (2701500)	00692	1 ^{er} Rang	Décharge du lac Fortin
Saint-Alfred, M (2701500)	00693	Chemin Adelard Fecteau	Décharge du lac Fortin
Saint-Alfred, M (2701500)	00695	Route Fecteau	Rivière des Meules
Saint-Alphonse, M (0506500)	01186	Route Marcellin	Ruisseau à Émile

Municipality Name, status (geographic code)	Bridge number	Road name	Obstacle
Saint-Alphonse, M (0506500)	11656	Rue Principale	Ruisseau à Émile
Saint-Alphonse, P (4701000)	06959	Rue Principale	Rivière Yamaska Nord
Saint-Alphonse, P (4701000)	06960	Chemin Choinière	Rivière Yamaska Nord
Saint-Alphonse, P (4701000)	15282	Chemin Parent	Rivière Yamaska Nord
Saint-Alphonse-Rodriguez, M (6202500)	03237	Rue Corcoran	Ruisseau Beaupré
Saint-Alphonse-Rodriguez, M (6202500)	03238	Rue du Pont Rouge	Rivière Rouge
Saint-Alphonse-Rodriguez, M (6202500)	03240	Rue Des-Monts	Décharge du lac des Pins
Saint-Alphonse-Rodriguez, M (6202500)	03241	4 ^e Rang	Décharge du lac des Pins
Saint-Alphonse-Rodriguez, M (6202500)	03242	Rue du Moulin	Rivière L'Assomption
Saint-Ambroise, M (9425500)	02352	Rue du Pont	Rivière des Aulnaies
Saint-Ambroise, M (9425500)	02353	6 ^e Rang	Rivière Labonté
Saint-Ambroise, M (9425500)	02354	9 ^e rang	Ruisseau William
Saint-Ambroise, M (9425500)	02357	9 ^e Rang Est	Rivière à l'Ours
Saint-Ambroise, M (9425500)	02360	8 ^e Rang	Rivière des Aulnaies
Saint-Ambroise, M (9425500)	10844	Chemin Pilote	Rivière des Aulnaies
Saint-Ambroise-de-Kildare, P (6104000)	03243	38 ^e Avenue	Le Grand-Ruisseau
Saint-Ambroise-de-Kildare, P (6104000)	03245	Chemin du 4 ^e -Rang	Le Grand-Ruisseau
Saint-Ambroise-de-Kildare, P (6104000)	03251	Chemin Wilbrod	Rivière Blanche
Saint-Anaclet-de-Lessard, P (1003000)	06376	Route Principale Ouest	Rivière Germain-Roy
Saint-Anaclet-de-Lessard, P (1003000)	06377	4 ^e Rang Ouest	Rivière Germain-Roy
Saint-Anaclet-de-Lessard, P (1003000)	06378	Chemin de l'Étang	Stream (unnamed)
Saint-Anaclet-de-Lessard, P (1003000)	06380	Chemin de la Rivière-Neigette	Ruisseau Cyrille-Lavoie
Saint-Anaclet-de-Lessard, P (1003000)	06381	6 ^e Rang Est	Petite rivière Neigette
Saint-Anaclet-de-Lessard, P (1003000)	10043	Route du Fourneau-à-Chaux	Stream (unnamed)
Saint-Anaclet-de-Lessard, P (1003000)	10937	Route de Neigette	Stream (unnamed)
Saint-André, M (1404000)	03370	Route Lapointe	Rivière Fouquette
Saint-André, M (1404000)	03372	Route Noire	Rivière Fouquette
Saint-André, M (1404000)	03374	Route Beaulieu	Rivière Fouquette
Saint-André-Avellin, M (8002700)	05384	Rang Saint-Joseph Ouest	Ruisseau Ménard
Saint-André-Avellin, M (8002700)	05397	Rang Saint-Joseph Ouest	Ruisseau Gauthier
Saint-André-Avellin, M (8002700)	05405	Rang Saint-Louis	Rivière Petite Nation
Saint-André-d'Argenteuil, M (7600800)	00320	Chemin de la Traverse	Rivière Rouge
Saint-André-d'Argenteuil, M (7600800)	00321	Montée du C.N.R.	Rivière Rouge
Saint-André-d'Argenteuil, M (7600800)	00322	Montée Gordon	Rivière Noire

Municipality Name, status (geographic code)	Bridge number	Road name	Obstacle
Saint-André-d'Argenteuil, M (7600800)	00323	Chemin de la Rivière-Rouge Sud	Rivière Rouge
Saint-André-d'Argenteuil, M (7600800)	09371	Avenue du Pont	Rivière du Nord
Saint-André-d'Argenteuil, M (7600800)	09384	Chemin Browns Gore	Rivière Noire
Saint-André-d'Argenteuil, M (7600800)	16505	Chemin de la Terrasse-Robillard	Chenal du Portage
Saint-André-du-Lac-Saint-Jean, VL (9101000)	06591	Rue Principale	Rivière Métabetchouane
Saint-André-du-Lac-Saint-Jean, VL (9101000)	06593	Rang Saint-Hilaire	Rivière à la Carpe
Saint-André-du-Lac-Saint-Jean, VL (9101000)	06594	Chemin de la Cavée	Rivière Prudent
Saint-Anicet, P (6907000)	03087	Chemin des Prairies	Rivière la Guerre
Saint-Anicet, P (6907000)	03090	Montée Quesnel	Rivière la Guerre
Saint-Anicet, P (6907000)	03092	Chemin Rivière la Guerre	Rivière la Guerre
Saint-Anicet, P (6907000)	10110	Chemin Rivière la Guerre	Rivière la Guerre
Saint-Anselme, M (1906200)	02089	Route du Pont Morissette	Rivière Etchemin
Saint-Anselme, M (1906200)	13925	Rue Taschereau	Rivière Etchemin
Saint-Antoine-de-Tilly, M (3309500)	04158	Route de la Promenade	Ruisseau Méthot
Saint-Antoine-de-Tilly, M (3309500)	04159	Chemin des Plaines	Ruisseau Bourret
Saint-Antoine-de-Tilly, M (3309500)	04161	Route des Rivières	Ruisseau Bourret
Saint-Antoine-de-Tilly, M (3309500)	10479	Route des Rivières	Ruisseau Bourret
Saint-Antonin, P (1201500)	06485	1 ^{er} Rang	Rivière du Loup
Saint-Antonin, P (1201500)	06486	Chemin du Lac	Rivière du Loup
Saint-Antonin, P (1201500)	06490	2 ^e Rang Est	Rivière Verte
Saint-Antonin, P (1201500)	10488	Route de la Station	Rivière Verte
Saint-Antonin, P (1201500)	14501	6 ^e Rang	Rivière Fourchue
Saint-Apollinaire, M (3309000)	04162	Rang Prairie-Grillée	Ruisseau Bourret
Saint-Apollinaire, M (3309000)	04163	Chemin Bois-Franc	Embranchement rivière Bourret
Saint-Apollinaire, M (3309000)	04165	Rang Marigot	Stream (unnamed)
Saint-Apollinaire, M (3309000)	04166	Route Marigot	Ruisseau Beudet
Saint-Apollinaire, M (3309000)	10474	Route Desserte Sud	Ruisseau Beudet
Saint-Apollinaire, M (3309000)	10475	Route Desserte sud	Stream (unnamed)
Saint-Apollinaire, M (3309000)	15914	Chemin Bois-Franc	Rivière Bourret
Saint-Armand, M (4601700)	04814	Chemin Bradley	Rivière de la Roche
Saint-Armand, M (4601700)	04816	Rang des Pelletier Sud	Rivière de la Roche
Saint-Armand, M (4601700)	04817	Chemin Guthrie	Ruisseau Groat
Saint-Armand, M (4601700)	04818	Route Edoin	Ruisseau Groat
Saint-Arsène, P (1206500)	06491	Route Pelletier	Rivière Verte

Municipality Name, status (geographic code)	Bridge number	Road name	Obstacle
Saint-Arsène, P (1206500)	06552	Route Poitras	Rivière Verte
Saint-Athanase, M (1310000)	03384	Chemin des Érables	Ruisseau Chat Sauvage
Saint-Athanase, M (1310000)	16829	Chemin de la Petite Route	Ruisseau Chat Sauvage
Saint-Aubert, M (1705500)	04040	3 ^e Rang Est	Rivière Francoeur
Saint-Aubert, M (1705500)	04041	Rang des Jumeaux-Pelletier	Rivière Port-Joli
Saint-Aubert, M (1705500)	04042	Route Fradette	Rivière Trois Saumons
Saint-Aubert, M (1705500)	04043	4 ^e Rang	Rivière Trois Saumons Est
Saint-Aubert, M (1705500)	04044	Route Bélanger	Rivière Trois Saumons
Saint-Aubert, M (1705500)	04045	4 ^e Rang	Rivière Trois Saumons
Saint-Aubert, M (1705500)	04046	Route Bélanger	Rivière Trois Saumons Est
Saint-Aubert, M (1705500)	04047	Rue Principale Ouest	Rivière Trois Saumons
Saint-Aubert, M (1705500)	04049	3 ^e Rang	Rivière Port-Joli
Saint-Aubert, M (1705500)	04050	Route Seigneuriale	Ruisseau Thibault
Saint-Aubert, M (1705500)	04051	Route Bélanger	Rivière Trois Saumons
Saint-Aubert, M (1705500)	04052	Route Deschênes	Ruisseau Thibault
Saint-Aubert, M (1705500)	04090	Route Elgin	Ruisseau Bernard
Saint-Aubert, M (1705500)	11551	Route du Lac-Trois-Saumons	Ruisseau Thibault
Saint-Augustin, P (9200500)	06595	Le Petit-4 ^e	Rivière Bras Moreau
Saint-Augustin, P (9200500)	06596	4 ^e Rang	Rivière Moreau
Saint-Augustin, P (9200500)	06597	Route du 4 ^e -Rang	Rivière Bras Moreau
Saint-Augustin-de-Desmaures, V (2307200)	06049	Chemin du Roy	Rivière des Roches
Saint-Augustin-de-Desmaures, V (2307200)	06051	Route Couture	Rivière du Cap Rouge
Saint-Augustin-de-Desmaures, V (2307200)	06052	Chemin du Roy	Ruisseau des Îlets
Saint-Augustin-de-Woburn, P (3000500)	02568B	Rue Brault	Ruisseau Saint-Joseph
Saint-Augustin-de-Woburn, P (3000500)	08926	Rang A	Ruisseau du Mocassin
Saint-Barnabé, P (5102500)	07354	Chemin des Glaude	Rivière Yamachiche
Saint-Barnabé, P (5102500)	07355	Route à Godin	Rivière Yamachiche
Saint-Barnabé, P (5102500)	07356	Route à Godin	Ruisseau du bras du Nord
Saint-Barthélemy, P (5205500)	01082	Montée Ouest	Rivière Chicot
Saint-Barthélemy, P (5205500)	01083	Montée des Laurentides	Décharge du lac Dupras
Saint-Barthélemy, P (5205500)	01085	Rang Saint-Jacques	Rivière Cachée
Saint-Barthélemy, P (5205500)	01086	Rang Saint-Jacques	Rivière Saint-Jacques
Saint-Barthélemy, P (5205500)	01088	Rang du Fleuve	Rivière Cachée
Saint-Barthélemy, P (5205500)	01089	Rang Saint-Joachim	Rivière Cachée

Municipality Name, status (geographic code)	Bridge number	Road name	Obstacle
Saint-Barthélemy, P (5205500)	01091	Chemin Front Nord	Rivière Sarrazin
Saint-Barthélemy, P (5205500)	01092	Chemin du 9 ^e -Rang-York	Rivière Saint-André
Saint-Barthélemy, P (5205500)	08776	Rang York	Rivière Cachée
Saint-Basile, V (3403800)	06053	Rang Sainte-Madeleine	Rivière Portneuf
Saint-Basile, V (3403800)	06054	Rang Sainte-Madeleine	Décharge du lac Sergent
Saint-Basile, V (3403800)	06055	Rue Cartier	Rivière Portneuf
Saint-Basile, V (3403800)	06057	Rang des Alain	Rivière Chaude
Saint-Basile, V (3403800)	06059	Rang Saint-Joseph	Rivière Chaude
Saint-Basile, V (3403800)	06062	Route Côme-Lavallée	Rivière Chaude
Saint-Basile, V (3403800)	06063	Rang Sainte-Angélique	Rivière des Sept Îles
Saint-Basile, V (3403800)	14251	Route Saint-Joseph	Rivière Chaude
Saint-Basile, V (3403800)	15595	Rang des Alain	Rivière Chaude
Saint-Basile, V (3403800)	15671	Rang Saint-Georges	Rivière Chaude
Saint-Basile-le-Grand, V (5702000)	07844	Chemin Bella-Vista	Ruisseau Massé
Saint-Benjamin, M (2802500)	02099	Rang de la Famine	Rivière Flamand
Saint-Benjamin, M (2802500)	02100	14 ^e Rang	Rivière Flamand
Saint-Benjamin, M (2802500)	02101	12 ^e Rang Est	Rivière Flamand
Saint-Benjamin, M (2802500)	02102	12 ^e Rang Est	Rivière Flamand
Saint-Benjamin, M (2802500)	02104	14 ^e Rang	Rivière Gilbert
Saint-Benjamin, M (2802500)	02105	Rang Watford	Rivière Cumberland
Saint-Benjamin, M (2802500)	02106	Rang Cumberland	Rivière Cumberland
Saint-Benoît-Labre, M (2910000)	00715	Rang Saint-Charles	Ruisseau Loubier
Saint-Bernard, M (2605500)	02114	Rang Saint-Pierre	Rivière Bras d' Henri
Saint-Bernard, M (2605500)	02115	Rang Saint-Edouard	Rivière des Îles Brûlées
Saint-Bernard, M (2605500)	12468	Rue Faucher	Rivière des Îles Brûlées
Saint-Bernard-de-Lacolle, P (6800500)	07313	Chemin Ridge	Rivière Lacolle
Saint-Bernard-de-Lacolle, P (6800500)	07316	Chemin Alberton	Rivière Lacolle
Saint-Bernard-de-Lacolle, P (6800500)	15701	Rang Saint-André	Rivière Lacolle
Saint-Bernard-de-Michaudville, M (5411500)	07270	5 ^e Rang	Ruisseau Albani-Laporte
Saint-Bernard-de-Michaudville, M (5411500)	07271	Route Amyot	Fossé des Aulnages
Saint-Bernard-de-Michaudville, M (5411500)	07274	Rang Sarasteau	Ruisseau Sarasteau
Saint-Bonaventure, M (4912500)	08008	Rue Saint-Jean-Baptiste	Rivière aux Vaches
Saint-Bonaventure, M (4912500)	08009	6 ^e Rang Nord	Rivière aux Vaches
Saint-Bonaventure, M (4912500)	08010	Petit-5 ^e Rang Nord	Rivière aux Vaches

Municipality Name, status (geographic code)	Bridge number	Road name	Obstacle
Saint-Boniface, M (5108500)	07360	Chemin des Laurentides	Ruisseau Lavergne
Saint-Boniface, M (5108500)	07364	Chemin du Lac	Rivière Machiche
Saint-Boniface, M (5108500)	07371A	Chemin du Lac-des-Îles	Rivière Machiche
Saint-Boniface, M (5108500)	13769	Chemin des Laurentides	Voie ferrée
Saint-Boniface, M (5108500)	16140	Chemin Bellevue	Rivière Bernier
Saint-Bruno, M (9303000)	03693	Rang Signai	Rivière Bédard
Saint-Bruno, M (9303000)	03694	Route Saint-Alphonse	Ruisseau de l'Abattoir
Saint-Bruno, M (9303000)	03695	5 ^e Rang Ouest	Rivière Bédard
Saint-Bruno, M (9303000)	10837	Route Saint-Alphonse	Rivière Raquette
Saint-Bruno-de-Guigues, M (8504500)	07443	Route du 6 ^e -Rang	Rivière à la Loutre
Saint-Bruno-de-Guigues, M (8504500)	07445	Chemin des 2 ^e -et-3 ^e -Rangs	Ruisseau Abbica
Saint-Bruno-de-Guigues, M (8504500)	07446	Route du Quai	Ruisseau Abbica
Saint-Bruno-de-Kamouraska, M (1401000)	03447	Route à Moreau	Ruisseau des Prairies
Saint-Bruno-de-Kamouraska, M (1401000)	03449	Chemin Guérette	Rivière Platte
Saint-Bruno-de-Kamouraska, M (1401000)	03451	Rang de la Croix	Rivière de la Bouteille
Saint-Bruno-de-Kamouraska, M (1401000)	03452	Route de la Rivière-Manie	Rivière du Loup
Saint-Bruno-de-Kamouraska, M (1401000)	03455	6 ^e Rang Ouest	Rivière du Loup
Saint-Bruno-de-Kamouraska, M (1401000)	03456	4 ^e Rang Ouest	Rivière de la Bouteille
Saint-Bruno-de-Kamouraska, M (1401000)	03457	Route du Petit-Moulin	Rivière de la Bouteille
Saint-Bruno-de-Kamouraska, M (1401000)	03458	5 ^e Rang Est	Rivière Manie
Saint-Bruno-de-Kamouraska, M (1401000)	03461	Chemin de la Rivière	Rivière du Loup
Saint-Bruno-de-Kamouraska, M (1401000)	09129	Côte Duval	Rivière Kamouraska
Saint-Bruno-de-Kamouraska, M (1401000)	10039	Route du Petit-Bras	Rivière Saint-Denis
Saint-Bruno-de-Kamouraska, M (1401000)	10040	Route du Petit-Bras et 1 ^{er} Rang	Rivière Kamouraska
Saint-Bruno-de-Kamouraska, M (1401000)	10041	5 ^e Rang Ouest	Rivière du Loup
Saint-Bruno-de-Kamouraska, M (1401000)	10128	Route du Petit-Moulin	Rivière du Loup
Saint-Bruno-de-Montarville, V (5803700)	07850	Grand Boulevard Ouest	Ruisseau Massé
Saint-Bruno-de-Montarville, V (5803700)	07851	Rang des Vingt-Cinq Ouest	Ruisseau Massé
Saint-Bruno-de-Montarville, V (5803700)	09056	Rue Graham-Bell	Ruisseau Massé
Saint-Bruno-de-Montarville, V (5803700)	09539	Rue Lenoir	Ruisseau Massé
Saint-Bruno-de-Montarville, V (5803700)	13472F	Montée Sabourin	Ruisseau Massé
Saint-Calixte, M (6305500)	04903	Chemin Laforest	Rivière Beauport
Saint-Calixte, M (6305500)	04904	Boulevard Brien	Décharge du lac Brien
Saint-Calixte, M (6305500)	04905	Chemin Abott	Décharge du lac Duffy

Municipality Name, status (geographic code)	Bridge number	Road name	Obstacle
Saint-Calixte, M (6305500)	04906	Montée Crépeau	Rivière Achigan
Saint-Calixte, M (6305500)	04907	Montée Mongeau	Rivière Beauport
Saint-Calixte, M (6305500)	04908	Chemin du Lac Pinet	Rivière Beauport
Saint-Calixte, M (6305500)	04910	Rue Léonard	Rivière Beauport
Saint-Calixte, M (6305500)	04911	3 ^e Rang	Rivière Beauport
Saint-Calixte, M (6305500)	04912	Rue Beauchamp	Rivière Beauport
Saint-Calixte, M (6305500)	04913	6 ^e Rang Ouest	Rivière Achigan
Saint-Calixte, M (6305500)	04914	Chemin Beauport	Rivière Beauport
Saint-Calixte, M (6305500)	04915	4 ^e Rang	Rivière Beauport
Saint-Calixte, M (6305500)	04916	8 ^e Rang Est	Rivière Beauport
Saint-Calixte, M (6305500)	04917	Montée Crépeau	Rivière Achigan
Saint-Calixte, M (6305500)	04918	Rue Principale	Rivière Beauport
Saint-Calixte, M (6305500)	04919	Montée Pinet	Rivière Beauport
Saint-Calixte, M (6305500)	04920	Rue du Lac Desnoyers	Décharge du lac Bellevue
Saint-Calixte, M (6305500)	04921	Rue de la Montagne	Décharge du lac Bob
Saint-Calixte, M (6305500)	04923	Rue Beauchamp	Rivière Beauport
Saint-Calixte, M (6305500)	04924	Chemin Champagne	Décharge du lac Beaudry
Saint-Calixte, M (6305500)	04926	Rue Adam	Rivière Beauport
Saint-Calixte, M (6305500)	08822	Bassin Dufresne	Décharge du bassin Dufresne
Saint-Calixte, M (6305500)	08823	Rue Pierre Dorion	Rivière Beauport
Saint-Calixte, M (6305500)	08957	Rue des Brises	Charge du lac Duffy
Saint-Camille, CT (4002500)	07893	9 ^e -et-10 ^e Rang	Rivière Nicolet-Centre
Saint-Camille, CT (4002500)	07898	9 ^e -et-10 ^e -Rang	Rivière Nicolet, Bras Sud-Ouest
Saint-Camille, CT (4002500)	10169	Chemin du 13 ^e -Rang	Rivière Nicolet-Centre
Saint-Camille-de-Lellis, P (2807000)	00942	Route de la Rivière-Saint-Jean	Rivière Daaquam
Saint-Camille-de-Lellis, P (2807000)	00943	Route Fournier	La Petite Rivière
Saint-Camille-de-Lellis, P (2807000)	00944	Route Edmond-Blais	Rivière Daaquam
Saint-Camille-de-Lellis, P (2807000)	00947	Rang Saint-Joseph	Stream (unnamed)
Saint-Camille-de-Lellis, P (2807000)	00950	Rang Saint-Joseph	Rivière aux Orignaux
Saint-Casimir, M (3407800)	06074	Rue Godin	Rivière Niagarette
Saint-Casimir, M (3407800)	06076	Chemin de l'Île-Grandbois	Rivière Noire
Saint-Casimir, M (3407800)	06079	Route des Lefebvre	Rivière Sainte-Anne
Saint-Casimir, M (3407800)	14107	Rang de la Rivière-Blanche Est	Rivière Blanche
Saint-Célestin, M (5003500)	05301	Ancienne route 161	Rivière Blanche

Municipality Name, status (geographic code)	Bridge number	Road name	Obstacle
Saint-Célestin, M (5003500)	05302	Chemin Pellerin Ouest	Rivière Blanche
Saint-Célestin, M (5003500)	05304	Route de la ligne ABC	Rivière Blanche
Saint-Célestin, M (5003500)	16108	Route 226	Rivière Blanche
Saint-Césaire, V (5502300)	06757	Rang de la Petite-Barbue	Rivière à la Barbue
Saint-Césaire, V (5502300)	06758	Rang de la Petite-Barbue	Rivière à la Barbue
Saint-Césaire, V (5502300)	06759	Rang Saint-Ours	Rivière à la Barbue
Saint-Césaire, V (5502300)	06762	Rang du Haut-de-la-Rivière Nord	Rivière du Sud-Ouest
Saint-Césaire, V (5502300)	10754	Rang du Double	Ruisseau déversant du Lac
Saint-Charles-de-Bellechasse, M (1909700)	00953	Rang Sud-Est	Ruisseau du Portage
Saint-Charles-de-Bellechasse, M (1909700)	00954	Route Picard	Rivière Boyer
Saint-Charles-Garnier, P (0901000)	06408	7 ^e Rang	Rivière Mistigougèche
Saint-Charles-sur-Richelieu, M (5705700)	07277	Rang Amyot	Rivière Saint-Pierre
Saint-Charles-sur-Richelieu, M (5705700)	07278	Rang du Coteau	Rivière Saint-Pierre
Saint-Christophe-d' Arthabaska, P (3906000)	09297	8 ^e Rang	Ruisseau Roux
Saint-Christophe-d' Arthabaska, P (3906000)	09298	7 ^e Rang	Ruisseau Roux
Saint-Christophe-d' Arthabaska, P (3906000)	10136	9 ^e Rang	Ruisseau Roux
Saint-Christophe-d' Arthabaska, P (3906000)	11649	Rue du Muguet	Rivière Nicolet
Saint-Chrysostome, M (6901700)	01731	Rang de la Rivière-Noire	Rivière Noire
Saint-Chrysostome, M (6901700)	01732	Chemin de la Rivière-des-Anglais	Rivière des Anglais
Saint-Chrysostome, M (6901700)	14432	Rang Saint-Charles	Ruisseau Allen
Saint-Claude, M (4210000)	06294	5 ^e Rang	Rivière Danville
Saint-Claude, M (4210000)	06296	9 ^e Rang	Ruisseau Saint-Laurent
Saint-Claude, M (4210000)	06297	Route de l'Église	Ruisseau Saint-Laurent
Saint-Claude, M (4210000)	06298	8 ^e Rang	Embranchement ruisseau Willow
Saint-Claude, M (4210000)	06300	5 ^e Rang	Rivière Danville
Saint-Claude, M (4210000)	06303	8 ^e Rang Est	Embranchement ruisseau Willow
Saint-Claude, M (4210000)	06305	Chemin de la Grande-Ligne	Ruisseau Willow
Saint-Claude, M (4210000)	09974	9 ^e Rang	Embranchement ruisseau Saint-Laurent
Saint-Claude, M (4210000)	11456	7 ^e Rang	Embranchement ruisseau Willow
Saint-Claude, M (4210000)	14823	Chemin Saint-Pierre	Rivière Watopéka
Saint-Claude, M (4210000)	15996	8 ^e Rang	Rivière Windsor
Saint-Clément, P (1100500)	06493	Route de la Côte-Beaulieu	Rivière des Trois-Pistoles
Saint-Clément, P (1100500)	06494	Rang Saint-Isidore	Rivière des Trois-Pistoles
Saint-Clément, P (1100500)	06496	Rang Dubé	Rivière Mariakèche

Municipality Name, status (geographic code)	Bridge number	Road name	Obstacle
Saint-Clément, P (1100500)	10022	Route de l'Église	Rivière Mariakèche
Saint-Cléophas, P (0709000)	04495	7 ^e Rang	Rivière Saint-Pierre
Saint-Cléophas, P (0709000)	04496	Rue du Moulin	Cours d'eau Poirier
Saint-Cléophas, P (0709000)	04497	7 ^e Rang	Stream (unnamed)
Saint-Cléophas, P (0709000)	04517	8 ^e Rang	Rivière Saint-Pierre
Saint-Colomban, P (7500500)	02053	Chemin de la Rivière-du-Nord	Petite Rivière
Saint-Colomban, P (7500500)	02054	Côte Saint-Paul Est	Rivière Bonniebrooks
Saint-Colomban, P (7500500)	02055	Côte Saint-Nicholas	Rivière Bellefeuille
Saint-Colomban, P (7500500)	02056	Côte Saint-Paul	Décharge du lac L'Heureux
Saint-Colomban, P (7500500)	02059	Chemin de la Rivière-du-Nord	Affluent de la rivière du Nord
Saint-Colomban, P (7500500)	02062	Côte Saint-Patrick	Rivière Grimes
Saint-Colomban, P (7500500)	02063	Côte Saint-Patrick	Décharge du lac Dawson
Saint-Colomban, P (7500500)	02064	Côte Saint-Nicholas	Décharge du lac des Sources
Saint-Colomban, P (7500500)	02066	Côte Saint-Patrick	Décharge du lac Racine
Saint-Colomban, P (7500500)	02067	Chemin de la Rivière-du-Nord	Décharge du lac Capri
Saint-Colomban, P (7500500)	09379	Rue du Tour-du-Lac	Charge du lac Légaré
Saint-Colomban, P (7500500)	09380	Boulevard Kenna	Décharge du lac Légaré
Saint-Colomban, P (7500500)	09381	Rue du Lac-Noël	Rivière Bonniebrooks
Saint-Colomban, P (7500500)	10164	Chemin de la Rivière-du-Nord	Stream (unnamed)
Saint-Colomban, P (7500500)	10780	Rue du Domaine-Lebeau	Rivière Bellefeuille
Saint-Côme - Linière, M (2905700)	00730	4 ^e Rang	Rivière Metgermette
Saint-Côme - Linière, M (2905700)	00734	Route du Pont	Rivière du Loup
Saint-Côme, P (6206500)	03263	284 ^e Avenue	Rivière L'Assomption
Saint-Côme, P (6206500)	03265	16 ^e Avenue	Rivière de la Boule
Saint-Côme, P (6206500)	03267	Rang des Venne	Rivière L'Assomption
Saint-Côme, P (6206500)	08769	Chemin Domaine Beaudry	Rivière L'Assomption
Saint-Côme, P (6206500)	09981	102e Avenue	Rivière L'Assomption
Saint-Constant, V (6703500)	03769	Rang Saint-Régis Sud	Ruisseau Saint-Simon
Saint-Constant, V (6703500)	03776	Chemin Révérend	Ruisseau Lasaline
Saint-Constant, V (6703500)	03778	Rue Saint-Joseph	Rivière Saint-Pierre
Saint-Constant, V (6703500)	03779	Rang Saint-Pierre Nord	Ruisseau du Cordon
Saint-Constant, V (6703500)	03782	Chemin Petite-Côte	Ruisseau Derome
Saint-Constant, V (6703500)	03783	Montée Fyfe	Rivière Saint-Pierre
Saint-Constant, V (6703500)	08939	Rue Bellerive	Rivière Saint-Pierre

Municipality Name, status (geographic code)	Bridge number	Road name	Obstacle
Saint-Constant, V (6703500)	10887	Boulevard Monchamps	Rivière Saint-Régis
Saint-Constant, V (6703500)	14698	Montée Saint-Régis	Rivière Saint-Régis
Saint-Constant, V (6703500)	15116	Montée de Lasaline	Rivière Saint-Pierre
Saint-Constant, V (6703500)	15700	Montée des Bouleaux	Rivière Saint-Pierre
Saint-Constant, V (6703500)	15706	Chemin Sainte-Catherine	Rivière Saint-Régis
Saint-Constant, V (6703500)	15714	Montée Griffin	Rivière de la Tortue
Saint-Cuthbert, M (5206200)	01108	Rang Saint-André	Rivière Saint-André
Saint-Cuthbert, M (5206200)	01109	Rang Saint-André	Rivière Chicot
Saint-Cuthbert, M (5206200)	01110	Rue du Moulin	Rivière Chicot
Saint-Cuthbert, M (5206200)	01111	Traverse du Moulin-Doucet	Rivière Chicot
Saint-Cuthbert, M (5206200)	01112	Côte Joly	Rivière Chicot
Saint-Cuthbert, M (5206200)	01113	Rang Nord	Rivière Chicot
Saint-Cuthbert, M (5206200)	01115	Route Gonzague-Brizard	Rivière Chicot
Saint-Cuthbert, M (5206200)	08780	Rang Sainte-Thérèse	Ruisseau Landry-Hénault
Saint-Cyprien, M (1200500)	06499	Chemin Raudot	Ruisseau de l'Est
Saint-Cyprien, M (1200500)	06500	Chemin Taché Est	Rivière des Trois Pistoles
Saint-Cyprien, M (1200500)	06501	Route de la Rivière-Toupiké	Rivière Toupiké
Saint-Cyprien, M (1200500)	06504	4 ^e Rang	Rivière Toupiké
Saint-Cyprien, M (1200500)	06566	Chemin des Sept-Lacs	Rivière Les Sept-Lacs
Saint-Cyprien, M (1200500)	10210	Chemin du Canton	Rivière Plate
Saint-Cyprien, P (2804000)	02126	2 ^e Rang	Ruisseau Morning Sud
Saint-Cyprien, P (2804000)	02127	2 ^e Rang	Ruisseau Morning Sud
Saint-Cyprien-de-Napierville, P (6803500)	05235	Montée de l'École	Rivière L'Acadie
Saint-Cyprien-de-Napierville, P (6803500)	15593	Route 217	Rivière L'Acadie
Saint-Cyrille-de-Lessard, P (1704500)	04054	5 ^e Rang Ouest	Rivière Beaubien
Saint-Cyrille-de-Lessard, P (1704500)	04057	Route Harrower	Rivière Bras-de-Riche
Saint-Cyrille-de-Lessard, P (1704500)	04058	Chemin Lessard Est	Rivière Bras Nord-Est
Saint-Cyrille-de-Lessard, P (1704500)	04059	Chemin Lessard ouest	Rivière Bras d'Apic
Saint-Cyrille-de-Lessard, P (1704500)	04060	7 ^e Rang	Rivière Bras Nord-Est
Saint-Cyrille-de-Lessard, P (1704500)	04061	Chemin du Lac-des-Plaines	Affluent rivière Bras Nord-Est
Saint-Cyrille-de-Lessard, P (1704500)	04062	Chemin du Lac-des-Plaines	Rivière Bras Nord-Est
Saint-Cyrille-de-Lessard, P (1704500)	04063	8 ^e Rang Ouest	Rivière Bras d'Apic
Saint-Cyrille-de-Lessard, P (1704500)	04066	Route Pierre-Noel	Rivière Bras Saint-Nicolas
Saint-Cyrille-de-Lessard, P (1704500)	09035	Route Thibault	Affluent rivière Bras Nord-Est

Municipality Name, status (geographic code)	Bridge number	Road name	Obstacle
Saint-Cyrille-de-Lessard, P (1704500)	10031	5 ^e Rang Est	Rivière Bras-de-Riche
Saint-Cyrille-de-Wendover, M (4907000)	02326	7 ^e rang de Wendover Nord	Rivière des Saults
Saint-Cyrille-de-Wendover, M (4907000)	02328	6 ^e rang de Wendover Nord	Ruisseau des Généreux
Saint-Cyrille-de-Wendover, M (4907000)	02337	3 ^e rang de Wendover Nord	Ruisseau des Généreux
Saint-Cyrille-de-Wendover, M (4907000)	02343	Chemin Herman-Lavigne	Rivière des Saults
Saint-Cyrille-de-Wendover, M (4907000)	09202	Chemin Terra-Jet	Ruisseau des Généreux
Saint-Cyrille-de-Wendover, M (4907000)	09203	Chemin Terra-Jet	Ruisseau la Loutre
Saint-Cyrille-de-Wendover, M (4907000)	09204	Chemin Terra-Jet	Décharge des Vingt
Saint-Cyrille-de-Wendover, M (4907000)	09205	Chemin Maria-Allard	Ruisseau Janelle
Saint-Cyrille-de-Wendover, M (4907000)	09206	Chemin Maria-Allard	Ruisseau des Chicots
Saint-Cyrille-de-Wendover, M (4907000)	09207	Chemin Herman-Lavigne	Ruisseau des Chicots
Saint-Cyrille-de-Wendover, M (4907000)	09208	Chemin Emilien-Laforest	Ruisseau la Loutre
Saint-Cyrille-de-Wendover, M (4907000)	09210	Chemin Emilien-Laforest	Décharge des Vingt
Saint-Cyrille-de-Wendover, M (4907000)	09211	Chemin Herman-Lavigne	Ruisseau Janelle
Saint-Cyrille-de-Wendover, M (4907000)	11808	Route Houle	Ruisseau des Chicots
Saint-Cyrille-de-Wendover, M (4907000)	11809	Route Houle	Décharge des Vingt
Saint-Damase, M (5401700)	07281	Rang de la Presqu'île	Rivière Barbue
Saint-Damase, M (5401700)	07282	Chemin de la Rivière	Rivière Yamaska
Saint-Damase, P (0710500)	04498	9 ^e rang de Cabot	Rivière Tartigou
Saint-Damase, P (0710500)	04502	9 ^e Rang	Rivière Blanche
Saint-Damase, P (0710500)	04503	10 ^e Rang	Rivière Blanche
Saint-Damase, P (0710500)	10602	8 ^e Rang Est	Décharge du lac de Saint-Damase
Saint-Damase-de-L'Islet, M (1704000)	04070	7 ^e Rang	Rivière Trois Saumons Est
Saint-Damase-de-L'Islet, M (1704000)	04071	Chemin Arago	Rivière Trois Saumons Est
Saint-Damase-de-L'Islet, M (1704000)	04093	Route Gamache	Rivière Pinguet
Saint-Damase-de-L'Islet, M (1704000)	09036	Route Ouellet	Rivière Damnée
Saint-Damase-de-L'Islet, M (1704000)	09134	Route Jeffrey	Rivière Saint-Jean
Saint-Damase-de-L'Islet, M (1704000)	11671	8 ^e Rang	Rivière Trois Saumons Est
Saint-Damien, P (6207500)	01117	Chemin Beuparlant	Ruisseau Therrien
Saint-Damien, P (6207500)	01118	Rue Principale	Rivière Matambin
Saint-Damien, P (6207500)	01123	Chemin Beuparlant	Décharge du lac Blondin
Saint-Damien, P (6207500)	08786	Chemin du Crique-à-David Ouest	Crique David
Saint-Damien, P (6207500)	08901	Chemin Mondor	Ruisseau Therrien
Saint-Damien, P (6207500)	09040	Rue Tassé	Décharge du lac Quesnel

Municipality Name, status (geographic code)	Bridge number	Road name	Obstacle
Saint-Damien, P (6207500)	13861	Chemin Beauparlant	Rivière Matambin
Saint-Damien-de-Buckland, P (1903000)	00956	Rang Trois-Pistoles	Ruisseau Taschereau
Saint-Damien-de-Buckland, P (1903000)	00957	Route Saint-Gérard	Rivière aux Billots
Saint-Damien-de-Buckland, P (1903000)	00958	9 ^e Rang	Rivière des Abénakis
Saint-Damien-de-Buckland, P (1903000)	00959	8 ^e Rang	Rivière des Abénaquis
Saint-Damien-de-Buckland, P (1903000)	00962	5 ^e Rang	Rivière aux Billots
Saint-Damien-de-Buckland, P (1903000)	00963	5 ^e Rang	Rivière du Moulin
Saint-Damien-de-Buckland, P (1903000)	00965	Rue Commerciale	Rivière aux Billots
Saint-Damien-de-Buckland, P (1903000)	09033	Route de Saint-Malachie	Ruisseau Taschereau
Saint-David, P (5300500)	08011	2 ^e Rang	Rivière David
Saint-David, P (5300500)	08013	Rang Sainte-Cécile	Rivière David
Saint-David, P (5300500)	08017	2 ^e Rang	Ruisseau Jean-Paul
Saint-David, P (5300500)	14433	Le Petit Rang	Ruisseau des Chênes
Saint-David-de-Falardeau, M (9424500)	02387	Chemin du Petit Bégin	Rivière à l'Ours
Saint-Denis, P (1405500)	10036	Rang du Bras	Ruisseau du Bras Est
Saint-Denis, P (1405500)	10037	Rang du Bras	Ruisseau du Bras Ouest
Saint-Denis-de-Brompton, P (4202500)	06311	Chemin du Moulin	Embranchement ruisseau de la Clef
Saint-Denis-sur-Richelieu, M (5706800)	07285	3 ^e rang des Moulins Est	Rivière Amyot
Saint-Denis-sur-Richelieu, M (5706800)	07286	Route Goddu	Rivière Amyot
Saint-Denis-sur-Richelieu, M (5706800)	07287	Rang Amyot Ouest	Décharge du Vieux-Chemin
Saint-Denis-sur-Richelieu, M (5706800)	11785	Rang Amyot Est	Rivière Amyot
Saint-Didace, P (5209000)	04315	Rue du Pont	Rivière Maskinongé
Saint-Didace, P (5209000)	04319	Traverse des Moulins	Rivière Blanche
Saint-Didace, P (5209000)	09241	Route 349	Rivière Rouge
Saint-Didace, P (5209000)	11787	Chemin Forsight	Rivière Blanche
Saint-Dominique-du-Rosaire, M (8806500)	00013	Chemin Lavoie Ouest	Rivière Davy
Saint-Donat, M (6206000)	04957	Chemin Saint-Guillaume	Rivière Ouareau
Saint-Donat, M (6206000)	04958	Chemin du Lac-Blanc	Rivière Ouareau
Saint-Donat, M (6206000)	04959	Chemin du Lac-Baribeau	Décharge du lac Baribeau
Saint-Donat, M (6206000)	04961	Chemin Saint-Guillaume	Raccordement du Bassin 3 et 4
Saint-Donat, M (6206000)	04963	Chemin Régimbald	Affluent du lac Archambault
Saint-Donat, M (6206000)	04964	Rue Allard	Décharge du lac Archambault
Saint-Donat, M (6206000)	04966	Chemin Régimbald	Rivière Pimbina
Saint-Donat, M (6206000)	04968	Chemin Fusey	Décharge du lac Bouillon

Municipality Name, status (geographic code)	Bridge number	Road name	Obstacle
Saint-Donat, M (6206000)	04970	Chemin Charette	Décharge du lac Ouareau
Saint-Donat, M (6206000)	04971	Chemin Régimbald	Rivière Saint-Michel
Saint-Donat, M (6206000)	04972	Chemin du Lac-Sylvère	Décharge du lac Sylvère
Saint-Donat, M (6206000)	04973	Chemin Chaperon	Décharge du lac Croche
Saint-Donat, M (6206000)	04974	Chemin du Lac-Baribeau Nord	Décharge du lac Isidore
Sainte-Adèle, V (7702200)	07608	Chemin du Mont-Loup-Garou	Rivière aux Mulets
Sainte-Adèle, V (7702200)	07613	Chemin Notre-Dame	Rivière aux Mulets
Sainte-Adèle, V (7702200)	07615	Chemin du Moulin	Rivière aux Mulets
Sainte-Adèle, V (7702200)	07741	Rue de la Vallée-du-Golf	Rivière du Nord
Sainte-Adèle, V (7702200)	07742	Rue Rolland	Rivière du Nord
Sainte-Adèle, V (7702200)	07743	Chemin des Ancêtres	Rivière Saint-Louis
Sainte-Adèle, V (7702200)	07753	Chemin de la Rivière-à-Simon	Rivière à Simon
Sainte-Adèle, V (7702200)	09365	Rue de la Vallée-du-Golf	Rivière aux Mulets
Sainte-Adèle, V (7702200)	10206	Chemin Riverdale	Rivière du Nord
Sainte-Adèle, V (7702200)	14323	Chemin Mont-Sauvage	Rivière aux Mulets
Sainte-Agathe-de-Lotbinière, M (3301700)	04151	Rang Armagh	Rivière Filkars
Sainte-Agathe-de-Lotbinière, M (3301700)	04152	11 ^e Rang	Rivière aux Chevreuils
Sainte-Agathe-de-Lotbinière, M (3301700)	04153	Route 218	Rivière aux Chevreuils
Sainte-Agathe-de-Lotbinière, M (3301700)	04155	Chemin Champagne	Rivière Filkars
Sainte-Agathe-de-Lotbinière, M (3301700)	04735	Route des Vallons	Rivière Palmer
Sainte-Agathe-de-Lotbinière, M (3301700)	04736	Chemin Gosford	Rivière Palmer
Sainte-Agathe-de-Lotbinière, M (3301700)	04737	11 ^e Rang	Embranchement rivière aux Chevreuils
Sainte-Agathe-de-Lotbinière, M (3301700)	14859	Route Bernard	Embranchement rivière Filkars
Sainte-Agathe-des-Monts, V (7803200)	07617	Chemin de la Rivière	Rivière du Nord
Sainte-Agathe-des-Monts, V (7803200)	07620	Rue Demontigny	Rivière du Nord
Sainte-Agathe-des-Monts, V (7803200)	07626	Chemin Château Bleu	Rivière du Nord
Sainte-Agathe-des-Monts, V (7803200)	07627	Chemin du Lac-des-Sables	Charge du lac des Sables
Sainte-Agathe-des-Monts, V (7803200)	07628	Chemin Paiement	Décharge du Petit lac Long
Sainte-Agathe-des-Monts, V (7803200)	07629	Chemin Mont-Castor	Décharge du lac des Sables
Sainte-Agathe-des-Monts, V (7803200)	07632	Chemin du Tour-du-Lac	Décharge du lac des Sables
Sainte-Agathe-des-Monts, V (7803200)	07633	Chemin Paiement	Décharge du lac Papineau
Sainte-Agathe-des-Monts, V (7803200)	08821	Chemin Béresford	Ruisseau Noir
Sainte-Angèle-de-Mérici, M (0903500)	04372	Chemin de la rivière Neigette	Rivière Mitis
Sainte-Angèle-de-Mérici, M (0903500)	04374	Chemin Guimont	Rivière Paquet

Municipality Name, status (geographic code)	Bridge number	Road name	Obstacle
Sainte-Angèle-de-Mérici, M (0903500)	04375	Chemin de la Rivière-Mitis Sud	Rivière Rouge
Sainte-Angèle-de-Mérici, M (0903500)	04376	Chemin de la rivière Neigette	Ruisseau des Sept Lacs
Sainte-Angèle-de-Mérici, M (0903500)	04377	Chemin de la rivière Neigette	Rivière Neigette
Sainte-Angèle-de-Mérici, M (0903500)	11800	Chemin Jean-Lévesque	Rivière Paquet
Sainte-Angèle-de-Monnoir, P (5503000)	06755	Chemin de Fort-Georges	Grande Décharge des Terres Noires
Sainte-Anne-de-la-Pérade, M (3720500)	01558	Rang Saint-Charles Est	Rivière Charest
Sainte-Anne-de-la-Pocatière, P (1409000)	03377	3 ^e Rang	Rivière Saint-Jean
Sainte-Anne-de-la-Pocatière, P (1409000)	03380	Route Jeffrey	Grand ruisseau du Haut de Sainte-Anne
Sainte-Anne-de-la-Pocatière, P (1409000)	03381	Chemin Hudon	Rivière Saint-Jean
Sainte-Anne-de-la-Rochelle, M (4205000)	06961	Chemin Bourassa	Embranchement rivière Noire
Sainte-Anne-de-Sabrevois, P (5606000)	03210	Rang Grand-Sabrevois	Ruisseau Chartier
Sainte-Anne-de-Sabrevois, P (5606000)	03211	Montée Bertrand	Ruisseau Chartier
Sainte-Anne-de-Sabrevois, P (5606000)	03213	Montée Meunier	Décharge des Vingt
Sainte-Anne-des-Monts, V (0403700)	02735	Route Albert-Dupuis	Ruisseau à Patate
Sainte-Anne-des-Monts, V (0403700)	09653	Route Odias-Marin	Petite rivière Sainte-Anne
Sainte-Anne-des-Monts, V (0403700)	10882	Route Bellevue	Ruisseau du Vieux Moulin
Sainte-Anne-de-Sorel, P (5306500)	11660	Chemin de l'Île-d'Embaras	Chenal de l'Embaras
Sainte-Anne-des-Plaines, V (7303500)	07640	Rang Lepage	Rivière Mascouche
Sainte-Anne-des-Plaines, V (7303500)	08827	Chemin du Domaine Normandie	Rivière Mascouche
Sainte-Anne-du-Lac, M (7911500)	03492	Rue Sicotte	Ruisseau Hamel
Sainte-Anne-du-Lac, M (7911500)	03493	Rue du Lac	Rivière Tapani
Sainte-Anne-du-Lac, M (7911500)	03495	Chemin du Tour-du-Lac	Rivière Busby
Sainte-Anne-du-Lac, M (7911500)	03496	Chemin de la Rivière-Tapani	Ruisseau McCormick
Sainte-Anne-du-Lac, M (7911500)	03497	5 ^e -et-6 ^e Rang	Ruisseau du Rang Sainte-Marie
Sainte-Anne-du-Lac, M (7911500)	03500	Chemin de la Rivière-Tapani	Rivière Tapani
Sainte-Anne-du-Lac, M (7911500)	03503	Montée des Lacs	Ruisseau Rabot
Sainte-Anne-du-Lac, M (7911500)	03504	5 ^e -et-6 ^e Rang	Ruisseau McCormick
Sainte-Anne-du-Lac, M (7911500)	03506	7 ^e Rang Ouest	Ruisseau Rabot
Sainte-Anne-du-Lac, M (7911500)	10407	10 ^e Rang	Rivière Busby
Sainte-Anne-du-Lac, M (7911500)	10487	Montée Lévesque	Rivière Tapani
Sainte-Anne-du-Sault, M (3915000)	00479	4 ^e Rang Ouest	Rivière du Portage
Sainte-Anne-Monts, V (0403700)	02687	1 ^{re} Avenue Ouest	Rivière Sainte-Anne
Sainte-Anne-Monts, V (0403700)	02691	1 ^{re} Avenue Est	Petite rivière Sainte-Anne
Sainte-Anne-Monts, V (0403700)	02692A	Route Saint-Joseph des Monts	Ruisseau du Vieux Moulin

Municipality Name, status (geographic code)	Bridge number	Road name	Obstacle
Sainte-Apolline-de-Patton, P (1802500)	05058	Rang Saint-Jean	Rivière Devost
Sainte-Apolline-de-Patton, P (1802500)	05059	Rang Saint-Joseph	Rivière la Petite Nord-Ouest
Sainte-Apolline-de-Patton, P (1802500)	05060	Route de Sainte-Lucie	Rivière la Petite Nord-Ouest
Sainte-Apolline-de-Patton, P (1802500)	05062	Route de l'Espérance	Rivière Méchant-Pouce
Sainte-Apolline-de-Patton, P (1802500)	05064	Route de la Station	Ruisseau Fortin
Sainte-Apolline-de-Patton, P (1802500)	05065	Route de l'Espérance	Affluent rivière Bras Saint-Nicolas
Sainte-Apolline-de-Patton, P (1802500)	05066	Rang du Nord	Rivière Devost
Sainte-Apolline-de-Patton, P (1802500)	09438	1 ^{er} -et-2 ^e rang de Talon	Rivière Devost
Sainte-Apolline-de-Patton, P (1802500)	09439	Route Raby	Stream (unnamed)
Sainte-Apolline-de-Patton, P (1802500)	14685	Route de Sainte-Lucie	Rivière Gauthier
Sainte-Aurélie, M (2801500)	02094	10 ^e Rang	Rivière des Abénakis
Sainte-Aurélie, M (2801500)	02096	Route Maranda	Décharge du lac Fortin
Sainte-Barbe, P (6906500)	03093	Rang du Six	Rivière Saint-Louis
Sainte-Béatrix, M (6202000)	03254	Rang des Dalles	Rivière L'Assomption
Sainte-Béatrix, M (6202000)	03256	Rang Sainte-Cécile	Rivière L'Assomption
Sainte-Brigide-d'Iberville, M (5610500)	03184	Chemin Robert	Rivière du Sud-Ouest
Sainte-Brigide-d'Iberville, M (5610500)	03185	Chemin de la Rivière Ouest	Ruisseau Martel
Sainte-Brigide-d'Iberville, M (5610500)	03185A	Chemin de la Traverse	Rivière du Sud-Ouest
Sainte-Brigide-d'Iberville, M (5610500)	09260	Raccordement 9 ^e -Rang	Rivière du Sud-Ouest
Sainte-Brigide-d'Iberville, M (5610500)	10903	Rue des Érables	Rivière du Sud-Ouest
Sainte-Brigitte-de-Laval, M (2204500)	05174	Avenue Sainte-Brigitte	Rivière Saint-Adolphe
Sainte-Brigitte-de-Laval, M (2204500)	05177	Rue Pascal	Rivière Lépine
Sainte-Brigitte-de-Laval, M (2204500)	05179	Rue Pascal	Rivière Pascal
Sainte-Brigitte-de-Laval, M (2204500)	05180	Rue Auclair	Rivière Richelieu
Sainte-Brigitte-de-Laval, M (2204500)	05183	Rue Goudreault	Rivière Richelieu
Sainte-Brigitte-de-Laval, M (2204500)	05184	Rue Pascal	Rivière de l'Île
Sainte-Brigitte-de-Laval, M (2204500)	05185	Route du Calvaire	Ruisseau Euclide
Sainte-Brigitte-de-Laval, M (2204500)	10696	Rue Beaulé	Rivière Montmorency
Sainte-Brigitte-de-Laval, M (2204500)	10737	Rue du Trait-Carré	Rivière Richelieu
Sainte-Brigitte-des-Saults, P (4908500)	05284	Rang Saint-Patrice	Rivière des Saults
Sainte-Brigitte-des-Saults, P (4908500)	05285	Rang Saint-Joachim	Rivière Nicolet Sud-Ouest
Sainte-Brigitte-des-Saults, P (4908500)	05287	Route de la Gamache	Rivière des Saults
Sainte-Brigitte-des-Saults, P (4908500)	05288	7 ^e Rang	Ruisseau des Généreux
Sainte-Catherine, V (6703000)	03768	Rue Brébeuf	Rivière Saint-Régis

Municipality Name, status (geographic code)	Bridge number	Road name	Obstacle
Sainte-Catherine, V (6703000)	03803	Boulevard Marie-Victorin	Rivière Saint-Régis
Sainte-Catherine, V (6703000)	09568	Boulevard Saint-Laurent	Rivière Saint-Régis
Sainte-Catherine, V (6703000)	10886	Boulevard des Écluses	Rivière Saint-Pierre
Sainte-Catherine-de-Hatley, M (4506000)	07182	Chemin Katevale-Ayer's Cliff	Stream (unnamed)
Sainte-Catherine-de-Hatley, M (4506000)	07183	Chemin de la Montagne	Stream (unnamed)
Sainte-Catherine-de-Hatley, M (4506000)	07184	Chemin Katevale-Ayer's Cliff	Ruisseau McConnell
Sainte-Catherine-de-Hatley, M (4506000)	07185	Chemin Katevale-Ayer's Cliff	Ruisseau Branche Boisvert
Sainte-Catherine-de-Hatley, M (4506000)	07188	Chemin de North Hatley	Stream (unnamed)
Sainte-Catherine-de-Hatley, M (4506000)	07189	Chemin Benoit	Stream (unnamed)
Sainte-Catherine-de-la-Jacques-Cartier, V (2200500)	06085	Route Saint-Denys-Garneau	Rivière Ontaritzi
Sainte-Cécile-de-Lévrard, P (3806000)	05295	Rang Sainte-Cécile	Rivière aux Orignaux
Sainte-Cécile-de-Lévrard, P (3806000)	05298	Rang Saint-François-Xavier	Rivière aux Orignaux
Sainte-Cécile-de-Milton, CT (4705500)	06972	1 ^e Rang Est	Rivière Mawcook
Sainte-Cécile-de-Milton, CT (4705500)	06973	3 ^e Rang Est	Rivière Mawcook
Sainte-Cécile-de-Milton, CT (4705500)	06974	3 ^e Rang Ouest	Rivière Mawcook
Sainte-Cécile-de-Milton, CT (4705500)	06977	1 ^e Rang Ouest	Rivière Mawcook
Sainte-Cécile-de-Milton, CT (4705500)	08725	Chemin Dale	Ruisseau Lapalme
Sainte-Cécile-de-Whitton, M (3005000)	02573	10 ^e Rang	Rivière Glen
Sainte-Cécile-de-Whitton, M (3005000)	02573A	Chemin des Bois	Ruisseau du Castor
Sainte-Cécile-de-Whitton, M (3005000)	10015	Chemin Principal	Rivière Madisson
Sainte-Cécile-de-Whitton, M (3005000)	10133	Chemin du Trente-Sous	Rivière Sauvage
Sainte-Cécile-de-Whitton, M (3005000)	15900	10 ^e Rang	Rivière Madisson
Sainte-Christine, P (4802000)	00613	Route Dufresne	Rivière Le Renne
Sainte-Christine, P (4802000)	00615	4 ^e Rang	Ruisseau Landry
Sainte-Christine, P (4802000)	00616	Route de Danby	Rivière Le Renne
Sainte-Christine, P (4802000)	14211	1 ^e Rang Est	Rivière Le Renne
Sainte-Christine-d'Auvergne, M (3410500)	06095	Rang Saint-Georges	Rivière Jacquot
Sainte-Christine-d'Auvergne, M (3410500)	06097	Rang Saint-Marc	Rivière Jacquot
Sainte-Christine-d'Auvergne, M (3410500)	15568	Rang Saint-Jacques	Rivière Sainte-Anne
Sainte-Christine-d'Auvergne, M (3410500)	15569	Rang Saint-Jacques	Rivière Sainte-Anne
Sainte-Claire, M (1905500)	02120	Route Saint-Amable	Ruisseau aux Aulnes
Sainte-Claire, M (1905500)	02121	Route Sainte-Elisabeth	Ruisseau aux Aulnes
Sainte-Claire, M (1905500)	02122	Route Abénaquis	Rivière des Abénaquis

Municipality Name, status (geographic code)	Bridge number	Road name	Obstacle
Sainte-Claire, M (1905500)	02123	Route Principale	Rivière aux Aulnes
Sainte-Claire, M (1905500)	09455	Chemin de la Rivière-Etchemin	Ruisseau Saint-Gabriel
Sainte-Clotilde-de-Beauce, M (3106000)	00717	7 ^e Rang	Ruisseau Dupuis
Sainte-Clotilde-de-Beauce, M (3106000)	00718	7 ^e Rang	Rivière Prévost-Gilbert
Sainte-Clotilde-de-Beauce, M (3106000)	00719	Route du Moulin	Rivière Prévost-Gilbert
Sainte-Clotilde-de-Beauce, M (3106000)	00721	Route Latulipe	Rivière Prévost-Gilbert
Sainte-Clotilde-de-Beauce, M (3106000)	00722	Route Latulipe	Rivière Noire
Sainte-Clotilde-de-Beauce, M (3106000)	00723	11 ^e Rang	Rivière Noire
Sainte-Clotilde-de-Beauce, M (3106000)	00724	11 ^e Rang	Ruisseau Dupuis
Sainte-Clotilde-de-Châteauguay, P (6802000)	01727	Route 205	Ruisseau Cranberry
Sainte-Clotilde-de-Châteauguay, P (6802000)	01728	4 ^e Rang	Ruisseau Cranberry
Sainte-Clotilde-de-Châteauguay, P (6802000)	01730	Montée du Ruisseau-Norton	Ruisseau Norton
Sainte-Clotilde-de-Châteauguay, P (6802000)	15659	Montée Pion	Ruisseau Gibeault-Delisle
Sainte-Clotilde-de-Châteauguay, P (6802000)	15779	Route 205	Ruisseau Norton
Sainte-Clotilde-de-Horton, M (3911700)	00537	Route du Portage	Rivière Nicolet Sud-Ouest
Sainte-Clotilde-de-Horton, M (3911700)	00539	Rang des Chalets	Ruisseau à Pat
Sainte-Croix, M (3310200)	10470	2 ^e Rang Ouest	Ruisseau du Petit Sault
Sainte-Croix, M (3310200)	10477	Rue du Bateau	Ruisseau du Petit Sault
Saint-Edmond-de-Grantham, P (4910000)	15681	10 ^e Rang	Rivière David
Saint-Édouard, P (6804500)	05238	Rang des Sloans	Rivière de la Tortue
Saint-Édouard, P (6804500)	15301	Montée Doris	Rivière de la Tortue
Saint-Édouard-de-Fabre, P (8501500)	07453	Route Turcotte	Ruisseau l'Africain
Saint-Édouard-de-Fabre, P (8501500)	07454	7 ^e Rang Nord	Ruisseau l'Africain
Saint-Édouard-de-Fabre, P (8501500)	07456	2 ^e Rang	Rivière Lavallée
Saint-Édouard-de-Fabre, P (8501500)	07457	7 ^e Rang Nord	Ruisseau l'Africain
Saint-Édouard-de-Fabre, P (8501500)	07458	3 ^e Rang Sud	Rivière Lavallée
Saint-Édouard-de-Fabre, P (8501500)	08815	Chemin des Chalets	Ruisseau Cresson
Saint-Édouard-de-Lotbinière, P (3308000)	04177	Route Soucy	Rivière Bois-Clair
Saint-Édouard-de-Lotbinière, P (3308000)	04178	Route Bélanger	Rivière Bois-Clair
Saint-Édouard-de-Lotbinière, P (3308000)	04181	Route Ouellet	Rivière Bois-Clair
Saint-Édouard-de-Lotbinière, P (3308000)	09474	Rang Juliaville	Ruisseau Bras des Boucher
Saint-Édouard-de-Maskinongé, M (5105000)	04324	Route du Ruisseau-Plat	Rivière Maskinongé
Sainte-Edwidge-de-Clifton, CT (4405500)	01945	Chemin de la Rivière	Rivière Ascot
Sainte-Edwidge-de-Clifton, CT (4405500)	01947	Chemin de la Rivière	Ruisseau Côté

Municipality Name, status (geographic code)	Bridge number	Road name	Obstacle
Sainte-Edwidge-de-Clifton, CT (4405500)	01949	Chemin Tremblay	Rivière Ascot
Sainte-Edwidge-de-Clifton, CT (4405500)	01950	Chemin de la Rivière	Ruisseau des Bobines
Sainte-Edwidge-de-Clifton, CT (4405500)	01954	Chemin Bessette	Ruisseau des Bobines
Sainte-Edwidge-de-Clifton, CT (4405500)	16113	Chemin de la Grande-Ligne	Rivière Moe
Sainte-Élisabeth, P (5203000)	03277	Rang de la Rivière Nord	Rivière Bayonne
Sainte-Élisabeth, P (5203000)	08773	Chemin Bérard	Rivière de la Chaloupe
Sainte-Élisabeth, P (5203000)	09039	Grand rang Saint-Pierre	Ruisseau de la Grande Ligne
Sainte-Élisabeth, P (5203000)	14221	Rang de la Rivière Nord	Rivière Bayonne
Sainte-Élisabeth-de-Warwick, P (3909000)	00540	6 ^e Rang	Rivière des Rosiers
Sainte-Émélie-de-l'Énergie, M (6207000)	03286	Rang de la Seigneurie	Rivière Leprohon
Sainte-Émélie-de-l'Énergie, M (6207000)	03288	Chemin Saint-Damien	Ruisseau David
Sainte-Émélie-de-l'Énergie, M (6207000)	03289	Chemin Feuille d'Érable	Rivière Leprohon
Sainte-Émélie-de-l'Énergie, M (6207000)	03290	Chemin du Lac-Lasalle	Rivière Noire
Sainte-Émélie-de-l'Énergie, M (6207000)	03291	Chemin du Lac-Long	Rivière Noire
Sainte-Émélie-de-l'Énergie, M (6207000)	03292	Rang Bazinet	Rivière Noire
Sainte-Émélie-de-l'Énergie, M (6207000)	09111	Boulevard Hénault	Rivière Noire
Sainte-Émélie-de-l'Énergie, M (6207000)	09503	Rue Antoine	Rivière Leprohon
Sainte-Émélie-de-l'Énergie, M (6207000)	10674	Rue du Pont	Rivière Noire
Sainte-Eulalie, M (5000500)	05305	Rang des Ormes	Rivière Blanche
Sainte-Eulalie, M (5000500)	05306	Route des Pins	Rivière Blanche
Sainte-Eulalie, M (5000500)	09213	Rang des Ormes	Rivière Blanche
Sainte-Euphémie-sur-Rivière-du-Sud, M (1803500)	05088	Chemin du Grand-Ruisseau	Grand Ruisseau
Sainte-Euphémie-sur-Rivière-du-Sud, M (1803500)	05089	Route de la Station	Rivière du Sud
Sainte-Euphémie-sur-Rivière-du-Sud, M (1803500)	05090	Chemin de la Grande-Ligne	Rivière à la Loutre
Sainte-Félicité, M (0802300)	04384	Route du Cap-à-la-Baleine	Ruisseau du Cap à la Baleine
Sainte-Félicité, M (0802300)	04387	Route de l'Anse-à-la-Croix	Ruisseau du Cap à la Baleine
Sainte-Félicité, M (0802300)	04390	Route de la Grande-Coulée	Ruisseau du Cap à la Baleine
Sainte-Félicité, M (0802300)	10069	Route de la Grande-Coulée	Ruisseau Savard
Sainte-Félicité, M (1702500)	04076	Rang Taché Ouest	Rivière Grand Calder
Sainte-Félicité, M (1702500)	04078	Rang Saint-Camille Ouest	Rivière Grand Calder
Sainte-Françoise, M (3803500)	04189	9 ^e Rang Ouest	Rivière Creuse
Sainte-Françoise, M (3803500)	04190	9 ^e Rang Est	Rivière aux Ormes

Municipality Name, status (geographic code)	Bridge number	Road name	Obstacle
Sainte-Françoise, M (3803500)	04191	9 ^e Rang Est	Rivière aux Ormes, Bras Nord
Sainte-Françoise, M (3803500)	04194	10 ^e Rang Est	Rivière aux Ormes
Sainte-Françoise, M (3803500)	04196	12 ^e -et-13 ^e Rang Est	Rivière aux Ormes
Sainte-Françoise, M (3803500)	04197	12 ^e Rang Ouest	Rivière Creuse
Sainte-Françoise, M (3803500)	10898	Route de la Seigneurie	Rivière aux Ormes, Bras Nord
Sainte-Françoise, M (3803500)	16161	10 ^e Rang Ouest	Rivière Creuse
Sainte-Françoise, P (1103000)	06519	Côte du Bic	Ruisseau des Maringouins
Sainte-Françoise, P (1103000)	10889	Route Côté	Rivière aux Sapins
Sainte-Geneviève-de-Batiscan, P (3721500)	01564	Rang Nord	Rivière à Veillet
Sainte-Geneviève-de-Batiscan, P (3721500)	01566	Route de la Pointe-Trudel	Rivière à la Lime
Sainte-Geneviève-de-Batiscan, P (3721500)	01568	Route Nestor-Dessureault	Rivière Champlain
Sainte-Geneviève-de-Batiscan, P (3721500)	08968	Route 361	Rivière à la Lime
Sainte-Geneviève-de-Berthier, P (5204000)	01131	Chemin Grandchamp	Rivière Bayonne
Sainte-Geneviève-de-Berthier, P (5204000)	01133	Rang de la Rivière-Bayonne Nord	Rivière Bayonne
Sainte-Geneviève-de-Berthier, P (5204000)	01134	Rang de la Rivière-Bayonne Nord	Ruisseau Bibeau
Sainte-Geneviève-de-Berthier, P (5204000)	01135	Rang des Cascades	Rivière La Chaloupe
Sainte-Geneviève-de-Berthier, P (5204000)	01139	Rang Berthelet	Rivière du Chicot
Sainte-Geneviève-de-Berthier, P (5204000)	01140	Rang Saint-Esprit	Rivière Sainte-Catherine
Sainte-Geneviève-de-Berthier, P (5204000)	03276	Route Bellemare	Rivière Bayonne
Sainte-Germaine-Boulé, M (8703000)	00199	Chemin des 4 ^e -et-5 ^e -Rangs	Rivière Poularies
Sainte-Germaine-Boulé, M (8703000)	00279	Chemin des 4 ^e -et-5 ^e -Rangs	Rivière Dagenais
Sainte-Germaine-Boulé, M (8703000)	08841	Chemin des 2 ^e -et-3 ^e -Rangs	Rivière Poularies
Sainte-Germaine-Boulé, M (8703000)	14308	Chemin des 4 ^e -et-5 ^e -Rangs	Rivière Dagenais
Sainte-Gertrude-Manneville, M (8808500)	00156	Chemin des 8 ^e -et-9 ^e -Rangs	Ruisseau Martel
Sainte-Gertrude-Manneville, M (8808500)	00157	Chemin des 4 ^e -et-5 ^e -Rangs	Rivière Villemontel
Sainte-Gertrude-Manneville, M (8808500)	00158	Chemin des 8 ^e -et-9 ^e -Rangs	Rivière Villemontel
Sainte-Gertrude-Manneville, M (8808500)	00160	Rue de l'École	Rivière Villemontel
Sainte-Gertrude-Manneville, M (8808500)	09469	Chemin des 8 ^e -et-9 ^e -Rangs	Ruisseau Trudel
Sainte-Gertrude-Manneville, M (8808500)	10085	Chemin des 4 ^e -et-5 ^e -Rangs	Rivière Carcajou
Sainte-Hedwidge, M (9103000)	06620	5 ^e Rang	Rivière Ouiatchouaniche
Sainte-Hedwidge, M (9103000)	15535	Rue Principale	Rivière Ouiatchouaniche
Sainte-Hélène, P (1402500)	03406	Route Ennis	Rivière du Loup
Sainte-Hélène, P (1402500)	03410	Route du Pont-de-Broche	Rivière du Loup
Sainte-Hélène, P (1402500)	09629	Route Ennis	Ruisseau Rivard

Municipality Name, status (geographic code)	Bridge number	Road name	Obstacle
Sainte-Hélène-de-Bagot, M (5409500)	00626	2 ^e Rang	Rivière Chibouet
Sainte-Hélène-de-Bagot, M (5409500)	00628	3 ^e Rang	Rivière Chibouet
Sainte-Hélène-de-Bagot, M (5409500)	00629	Chemin Richard	Rivière Chibouet
Sainte-Hélène-de-Bagot, M (5409500)	00630	Rang Sainte-Hélène	Rivière Chibouet
Sainte-Hélène-de-Bagot, M (5409500)	10166	4 ^e Avenue	Rivière Chibouet
Sainte-Hélène-de-Bagot, M (5409500)	10812	4 ^e Rang	Ruisseau Lachance
Sainte-Hélène-de-Bagot, M (5409500)	10997	2 ^e Rang	Rivière Chibouet
Sainte-Hélène-de-Bagot, M (5409500)	13849	4 ^e Rang	Ruisseau Bras-de-Vis
Sainte-Hélène-de-Mancebourg, P (8707000)	00205	Route Île-Nepawa	Ruisseau Lemoine
Sainte-Irène, P (0704000)	04510	4 ^e -et-5 ^e Rang	Ruisseau Pelletier
Sainte-Irène, P (0704000)	04511	4 ^e -et-5 ^e Rang	Ruisseau Otis
Sainte-Irène, P (0704000)	04512	Rang de la Branche-Nord	Ruisseau Otis
Sainte-Irène, P (0704000)	15909	5 ^e -et-6 ^e Rang	Ruisseau Otis
Sainte-Irène, P (0704000)	15910	5 ^e -et-6 ^e Rang	Rivière Humqui Nord
Sainte-Jeanne-d'Arc, P (0902000)	04528	3 ^e Rang	Rivière Mitis
Sainte-Jeanne-d'Arc, P (0902000)	04529	Chemin de la Mistigougèche	Rivière Mistigougèche
Sainte-Jeanne-d'Arc, P (0902000)	04530	3 ^e Rang	Ruisseau Lévesque
Sainte-Jeanne-d'Arc, P (0902000)	04531	Route du Portage	Stream (unnamed)
Sainte-Jeanne-d'Arc, VL (9201500)	06624	Chemin du Pont-Couvert	Rivière Noire
Sainte-Jeanne-d'Arc, VL (9201500)	06625	Chemin du Pont-Couvert	Ruisseau Labrecque
Sainte-Jeanne-d'Arc, VL (9201500)	06626	Chemin du Pont-Couvert	Rivière Villeneuve
Sainte-Jeanne-d'Arc, VL (9201500)	06630	Chemin Principal Est	Ruisseau Labrecque
Sainte-Jeanne-d'Arc, VL (9201500)	06633	8 ^e Rang	Rivière Noire
Sainte-Jeanne-d'Arc, VL (9201500)	06635	9 ^e Rang	Rivière Noire
Sainte-Jeanne-d'Arc, VL (9201500)	06641	Chemin de la Chute-Blanche	Rivière Petite Péribonka
Sainte-Jeanne-d'Arc, VL (9201500)	06706A	Chemin Desmeules	Crique Brochet
Sainte-Jeanne-d'Arc, VL (9201500)	10002	Route des Pics	Rivière Villeneuve
Sainte-Jeanne-d'Arc, VL (9201500)	10401	Route de la Traverse	Ruisseau Labrecque
Sainte-Julie, V (5901000)	07863	Chemin du Fer-à-Cheval	Ruisseau Beloeil
Sainte-Julie, V (5901000)	09421	Rang de la Belle-Rivière	Décharge du Trésor
Sainte-Julie, V (5901000)	09424	Rue Nobel	Décharge du Trésor
Sainte-Julienne, M (6306000)	04994	Rue Cartier	Rivière Saint-Esprit
Sainte-Julienne, M (6306000)	04998	Rang Saint-Francois	Rivière Saint-Esprit
Sainte-Julienne, M (6306000)	05000	Montée Saint-François	Ruisseau de la Fourche

Municipality Name, status (geographic code)	Bridge number	Road name	Obstacle
Sainte-Julienne, M (6306000)	05007	Chemin Saint-François	Ruisseau de la Fourche
Sainte-Julienne, M (6306000)	14010	Chemin de la Fourche	Ruisseau de la Fourche
Sainte-Justine, M (2804500)	02156	10 ^e Rang	Rivière à la Roche
Sainte-Justine, M (2804500)	02157	Route Régis	Rivière Famine
Sainte-Justine-de-Newton, P (7111500)	07815	6 ^e Rang	Rivière Delisle
Saint-Élie-de-Caxton, M (5107500)	07379	Rue Saint-Pierre	Rivière Yamachiche
Saint-Élie-de-Caxton, M (5107500)	07380	Route 351	Rivière Yamachiche
Saint-Élie-de-Caxton, M (5107500)	07381	Route 351	Rivière Yamachiche
Saint-Élie-de-Caxton, M (5107500)	07382	Route 351	Décharge du lac Long
Saint-Élie-de-Caxton, M (5107500)	07383	Rue Saint-Jean	Rivière Yamachiche
Saint-Élie-de-Caxton, M (5107500)	09356	Route Saint-Élie Hunterstown	Rivière Yamachiche
Saint-Éloi, P (1103500)	06506	Route Métayer	Rivière Plainasse
Sainte-Louise, P (1706000)	04087	3 ^e Rang Est	Rivière Le Bras
Sainte-Louise, P (1706000)	04089	Route Noël	Rivière Joncas
Sainte-Louise, P (1706000)	04091	Route Elgin	Ruisseau Francoeur
Sainte-Louise, P (1706000)	04092	Route Elgin	Rivière Pinguet
Sainte-Louise, P (1706000)	04094	Rang de la Hauteville	Rivière Le Bras
Sainte-Louise, P (1706000)	08875	3 ^e Rang Ouest	Ruisseau de la Côte-des-Chutes
Sainte-Louise, P (1706000)	14596	3 ^e Rang Ouest	Ruisseau Francoeur
Sainte-Luce, M (0909200)	06446	Route du Fleuve	Ruisseau Isaac-Saint-Laurent
Sainte-Luce, M (0909200)	06450	3 ^e Rang Ouest	Ruisseau à la Loutre
Sainte-Luce, M (0909200)	11501	Route du Fleuve	Ruisseau à la Loutre
Sainte-Lucie-de-Beaugard, M (1802000)	05126	6 ^e Rang Ouest	Rivière Noire Nord-Ouest
Sainte-Lucie-des-Laurentides, M (7802000)	07725	Chemin des Hauteurs	Décharge du lac Ménard
Sainte-Lucie-des-Laurentides, M (7802000)	07726	Chemin des Hauteurs	Rivière Dufresne
Sainte-Lucie-des-Laurentides, M (7802000)	07727	Chemin des Hauteurs	Décharge du lac Élevé
Sainte-Lucie-des-Laurentides, M (7802000)	07730	Chemin du Pont	Rivière Doncaster
Sainte-Lucie-des-Laurentides, M (7802000)	09366	Chemin Auger	Rivière Doncaster
Sainte-Lucie-des-Laurentides, M (7802000)	11680	Rue J.-R.-Chénier	Décharge du lac Ménard
Sainte-Lucie-des-Laurentides, M (7802000)	14131	Chemin des Deux-Lacs	Décharge du lac Legault
Saint-Elzéar, M (0505000)	14695	Route de l'Église	Rivière Hall
Saint-Elzéar, M (2602200)	00737	Rang du Haut-Saint-Jacques	Rivière Nadeau
Saint-Elzéar, M (2602200)	00738	Rang du Haut-Saint-Thomas	Rivière du Bois
Saint-Elzéar, M (2602200)	00742	Rang du Haut-Saint-Olivier	Rivière Nadeau

Municipality Name, status (geographic code)	Bridge number	Road name	Obstacle
Saint-Elzéar-de-Témiscouata, M (1308500)	07525	Chemin Principal	Rivière Bleue Nord-Ouest
Saint-Elzéar-de-Témiscouata, M (1308500)	07526	Chemin Principal	Rivière Bleue Nord-Ouest
Saint-Elzéar-de-Témiscouata, M (1308500)	07528	Chemin Paradis	Rivière Bleue
Saint-Elzéar-de-Témiscouata, M (1308500)	07529	Route de la Montagne	Rivière Bleue
Saint-Elzéar-de-Témiscouata, M (1308500)	07530	Chemin Principal	Petite rivière Bleue
Sainte-Madeleine-de-la-Rivière-Madeleine, M (0400500)	02747	Route de la Rivière-de-Manche-d'Épée	Rivière de Manche-d'Épée
Sainte-Madeleine-de-la-Rivière-Madeleine, M (0400500)	08839	Route de la Rivière-de-Manche-d'Épée	Rivière de Manche-d'Épée
Sainte-Madeleine-de-la-Rivière-Madeleine, M (0400500)	08840	Route de la Grève	Petite rivière Madeleine
Sainte-Madeleine-de-la-Rivière-Madeleine, M (0400500)	09651	Route de la Rivière-de-Manche-d'Épée	Coulée du Noroît
Sainte-Marcelline-de-Kildare, M (6203000)	03318	9 ^e Rang Ouest	Décharge du lac Faisan Bleu
Sainte-Marcelline-de-Kildare, M (6203000)	03319	Rang du Pied-de-la-Montagne	Rivière Blanche
Sainte-Marcelline-de-Kildare, M (6203000)	03320	11 ^e Rang	Rivière Blanche
Sainte-Marcelline-de-Kildare, M (6203000)	03321	Rang du Pied-de-la-Montagne	Cours d'eau Prud'homme
Sainte-Marcelline-de-Kildare, M (6203000)	03322	Petit-10 ^e Rang	Rivière Blanche
Sainte-Marguerite - Estérel, V (7701200)	07731	Chemin Val David	Décharge du lac Élevé
Sainte-Marguerite - Estérel, V (7701200)	07736	Route 370	Décharge du lac Masson
Sainte-Marguerite - Estérel, V (7701200)	07737	Chemin Masson	Rivière Bras Est
Sainte-Marguerite - Estérel, V (7701200)	07738	Route 370	Lac Masson
Sainte-Marguerite - Estérel, V (7701200)	07739	Chemin Haut-Bourgeois	Rivière Doncaster
Sainte-Marguerite - Estérel, V (7701200)	07740	Chemin Guenette	Rivière Bras Est
Sainte-Marguerite, P (2603500)	02214	Rang Saint-Jean-Baptiste	Rivière Chassé
Sainte-Marguerite, P (2603500)	10731	Rang Saint-François	Rivière Chassé
Sainte-Marie, V (2603000)	00816	Rue Notre-Dame	Stream (unnamed)
Sainte-Marie, V (2603000)	00817	Rang Saint-Étienne Nord	Rivière de l'Ancien Moulin
Sainte-Marie, V (2603000)	00818	Rang Saint-Etienne Nord	Ruisseau Saint-Elzéar
Sainte-Marie, V (2603000)	00819	Rue Notre-Dame	Rivière Chassé
Sainte-Marie, V (2603000)	00820	Route Chassé	Rivière Chassé
Sainte-Marie, V (2603000)	00821	Route Rosto	Rivière Chassé
Sainte-Marie, V (2603000)	00825	Route 173	Rivière Chassé
Sainte-Marie, V (2603000)	00826	Route Vallée	Rivière de l'Ancien Moulin
Sainte-Marie, V (2603000)	09434	Rue Notre-Dame	Ruisseau Carter

Municipality Name, status (geographic code)	Bridge number	Road name	Obstacle
Sainte-Marie, V (2603000)	09542	Route Saint-Louis	Rivière du Domaine
Sainte-Marie, V (2603000)	15918	Rang Saint-Etienne Sud	Rivière Savoie
Sainte-Marie-de-Blandford, M (3801500)	05333	Route des Flamants	Rivière Beaudet
Sainte-Marie-Madeleine, P (5403000)	07306	Montée du 4e-Rang	Rivière des Hurons
Sainte-Marie-Salomé, P (6300500)	05020	Chemin Gabriel	Ruisseau du Grand Tronc
Sainte-Marie-Salomé, P (6300500)	05021	Chemin Saint-Jean	Ruisseau Vacher
Sainte-Marie-Salomé, P (6300500)	09428	Chemin Évangéline	Ruisseau du Grand Tronc
Sainte-Marthe, M (7111000)	07825	Chemin Saint-Henri	Rivière Raquette
Sainte-Marthe, M (7111000)	07827	Chemin Sainte-Marie	Ruisseau Quesnel
Sainte-Marthe, M (7111000)	07830	Chemin Sainte-Marie	Rivière Raquette
Sainte-Marthe, M (7111000)	07831	Montée Sainte-Marie	Rivière Raquette
Sainte-Marthe, M (7111000)	07832	Montée Sainte-Marie	Ruisseau Saint-Guillaume
Sainte-Marthe, M (7111000)	15666	Chemin Sainte-Marie	Rivière Raquette
Sainte-Marthe, M (7111000)	15667	Chemin Sainte-Marie	Rivière Raquette
Sainte-Martine, M (7001200)	01750	Rang Saint-Joseph	Rivière de l'Esturgeon
Sainte-Martine, M (7001200)	01755	Montée Antonio-Goyette	Ruisseau Grand-Marais
Sainte-Martine, M (7001200)	01756	Chemin de la Rivière-des-Fèves Sud	Rivière des Fèves
Sainte-Martine, M (7001200)	10220	Rang Dubuc	Ruisseau Grand-Marais
Saint-Émile-de-Suffolk, M (8012500)	05791	Rang des Pruniers	Rivière Petite Rouge
Saint-Émile-de-Suffolk, M (8012500)	05798	Rang des Sources	Rivière Petite Rouge
Saint-Émile-de-Suffolk, M (8012500)	05802	Chemin du Tour-du -Lac	Décharge du lac des Plages
Saint-Émile-de-Suffolk, M (8012500)	05814A	Chemin Deslauriers	Rivière Petite Rouge
Saint-Émile-de-Suffolk, M (8012500)	10783	Rang Bisson	Bras rivière Petite Rouge
Sainte-Monique, M (9307500)	03722	6 ^e Rang	Rivière Noire
Sainte-Perpétue, M (1703000)	04130	Rang Taché Ouest	Rivière des Gagnon
Sainte-Perpétue, P (5005000)	09515	Rang Sainte-Marie	Rivière Carmel
Saint-Éphrem-de-Beauce, M (2911200)	00746	10 ^e Rang	Rivière Hamel
Saint-Éphrem-de-Beauce, M (2911200)	00749	7 ^e Rang	Rivière des Prairies
Saint-Éphrem-de-Beauce, M (2911200)	00751	Rang Saint-Jean-Baptiste	Rivière Bras Saint-Victor
Saint-Éphrem-de-Beauce, M (2911200)	09172	8 ^e Rang	Rivière des Prairies
Saint-Éphrem-de-Beauce, M (2911200)	09541	Rang Saint-Jean Baptiste	Rivière Bras Saint-Victor
Saint-Épiphanie, M (1203000)	06507	Chemin du Bras	Rivière Cacouna
Saint-Épiphanie, M (1203000)	06508	Chemin du Bras	Rivière Verte
Saint-Épiphanie, M (1203000)	06509	Chemin du Rang-A	Rivière à la Fourche

Municipality Name, status (geographic code)	Bridge number	Road name	Obstacle
Saint-Épiphane, M (1203000)	06510	Route des Sauvages	Rivière à la Fourche
Saint-Épiphane, M (1203000)	06513	3 ^e Rang Ouest	Rivière Cacouna
Saint-Épiphane, M (1203000)	15526	2 ^e Rang Ouest	Rivière Cacouna
Sainte-Praxède, P (3105000)	07969	3 ^e Rang	Ruisseau du Troisième
Sainte-Rita, M (1101500)	10664	Route Neuve	Ruisseau Noir
Sainte-Rose-de-Watford, M (2803000)	02237	Route de la Station	Rivière Famine
Sainte-Rose-de-Watford, M (2803000)	02238	1 ^{er} Rang	Rivière Raquette
Sainte-Rose-de-Watford, M (2803000)	02239	Chemin du Pont	Rivière Famine
Sainte-Rose-de-Watford, M (2803000)	02241	6 ^e Rang	Décharge du lac Famine
Sainte-Rose-de-Watford, M (2803000)	02243	Route de la Station	Ruisseau Provost
Sainte-Rose-du-Nord, P (9423000)	02439	Rue de la Montagne	Ruisseau Cléophe
Sainte-Rose-du-Nord, P (9423000)	02440	Rue de la Descente-des-Femmes	Rivière de la Descente des Femmes
Sainte-Rose-du-Nord, P (9423000)	09324	Rue de la Descente-des-Femmes	Rivière de la Descente des Femmes
Sainte-Rose-du-Nord, P (9423000)	09325	Rue de la Descente-des-Femmes	Rivière de la Descente des Femmes
Sainte-Rose-du-Nord, P (9423000)	09326	Rue de la Descente-des-Femmes	Rivière de la Descente des Femmes
Sainte-Sabine, P (4610500)	04875	Rang Tringle	Ruisseau aux Morpions
Sainte-Sabine, P (4610500)	04876	Rang Kempt	Ruisseau aux Morpions
Sainte-Sabine, P (4610500)	04877	11 ^e Rang	Ruisseau Barnabé-Santerre
Sainte-Sabine, P (4610500)	04882	Rang Campbell	Ruisseau aux Morpions
Sainte-Séraphine, P (3910500)	00566	Route du 9 ^e -Rang	Ruisseau à Pat
Sainte-Séraphine, P (3910500)	00567	Route du 9 ^e -Rang	Ruisseau à Pat
Sainte-Sophie, M (7502800)	07764	Montée Masson	Rivière Jourdain
Sainte-Sophie, M (7502800)	07768	Rue des Cèdres	Rivière Jourdain
Sainte-Sophie, M (7502800)	07769	4 ^e Rue	Rivière Jourdain
Sainte-Sophie, M (7502800)	07770	Chemin de l'Achigan Sud	Rivière de l'Achigan
Sainte-Sophie, M (7502800)	07772	Rue des Pins	Lac Allouette
Sainte-Sophie, M (7502800)	07773	Rue des Cèdres	Rivière Jourdain
Sainte-Sophie, M (7502800)	07774	Chemin de l'Achigan Ouest	Rivière Abercrombie
Sainte-Sophie, M (7502800)	07775	Rue Principale	Rivière de l'Achigan
Sainte-Sophie, M (7502800)	07776	Montée Murray	Rivière de l'Achigan
Sainte-Sophie, M (7502800)	07777	2 ^e Rue	Rivière Jourdain
Sainte-Sophie, M (7502800)	07778	Rue Sainte-Marie	Rivière Jourdain
Sainte-Sophie, M (7502800)	07781	Montée Morel	Rivière Jourdain
Sainte-Sophie, M (7502800)	08826	Chemin de l'Achigan Est	Rivière de l'Achigan

Municipality Name, status (geographic code)	Bridge number	Road name	Obstacle
Sainte-Sophie-de-Lévrard, P (3804000)	05351	Rang Saint-Ovide	Rivière aux Orignaux
Sainte-Sophie-de-Lévrard, P (3804000)	05353	8 ^e Rang Est	Petite rivière du Chêne
Sainte-Sophie-de-Lévrard, P (3804000)	05354	7 ^e Rang Est	Petite rivière du Chêne
Sainte-Sophie-de-Lévrard, P (3804000)	05355	Route du 7 ^e -Rang	Rivière aux Orignaux
Sainte-Sophie-de-Lévrard, P (3804000)	05356	Rang Sainte-Agathe	Rivière aux Orignaux
Sainte-Sophie-de-Lévrard, P (3804000)	05358	Rang Sainte-Agathe	Rivière aux Orignaux
Sainte-Sophie-de-Lévrard, P (3804000)	05360	Rang Saint-Jacques	Ruisseau Santario
Sainte-Sophie-de-Lévrard, P (3804000)	11868	Route du Milieu	Rivière aux Orignaux
Sainte-Sophie-d'Halifax, M (3202300)	04615	4 ^e Rang	Stream (unnamed)
Sainte-Sophie-d'Halifax, M (3202300)	04616	2 ^e Rang	Stream (unnamed)
Sainte-Sophie-d'Halifax, M (3202300)	04617	Rue de la Rivière	Rivière Bourbon
Sainte-Sophie-d'Halifax, M (3202300)	04618	6 ^e Rang	Rivière Bourbon
Sainte-Sophie-d'Halifax, M (3202300)	04620	Route Dubois	Rivière Bourbon
Sainte-Sophie-d'Halifax, M (3202300)	04776	12 ^e rang des Pointes	Rivière Bulstrode
Sainte-Sophie-d'Halifax, M (3202300)	04777	Route Bergeron	Rivière Bulstrode
Sainte-Sophie-d'Halifax, M (3202300)	04778	Route Lambert	Rivière Bulstrode
Sainte-Sophie-d'Halifax, M (3202300)	08679	Rue Principale	Rivière Bourbon
Sainte-Sophie-d'Halifax, M (3202300)	14164	12 ^e rang des Pointes	Rivière Bourbon
Saint-Esprit, M (6303000)	04981	Rang Nord	Rivière Saint-Esprit
Saint-Esprit, M (6303000)	04983	Rue Turcotte	Rivière Saint-Esprit
Saint-Esprit, M (6303000)	04984	Avenue Laviolette	Rivière Saint-Esprit
Saint-Esprit, M (6303000)	04985	Chemin du Village	Rivière Saint-Esprit
Saint-Esprit, M (6303000)	04986	Chemin Lesage	Rivière Saint-Esprit
Sainte-Thècle, M (3505000)	03936	Chemin Saint-Michel Sud	Décharge du lac des Chicots
Sainte-Thècle, M (3505000)	03938	Route Marchand	Rivière en Coeur
Sainte-Thècle, M (3505000)	03939	Chemin Saint-Michel Sud	Lac Croche
Sainte-Thècle, M (3505000)	03940	Route Charest	Rivière Pierre-Paul
Sainte-Thècle, M (3505000)	03943	Chemin Saint-Joseph	Ruisseau Archange
Sainte-Thècle, M (3505000)	03945	Chemin du Lac-du-Jésuite	Décharge du lac Traverse
Sainte-Thècle, M (3505000)	03945A	Chemin du Lac-Traverse	Décharge du lac du Jésusite
Sainte-Thècle, M (3505000)	03945B	Chemin Saint-Joseph	Rivière des Envies
Sainte-Thècle, M (3505000)	03945C	Chemin du Lac-Aylwin	Lac Aylwin
Sainte-Thérèse, V (7301000)	07783	Rue Deschambault	Rivière aux Chiens
Sainte-Thérèse, V (7301000)	07786	Rue Dubois	Rivière aux Chiens

Municipality Name, status (geographic code)	Bridge number	Road name	Obstacle
Sainte-Thérèse, V (7301000)	07787	Rue Sénécal	Rivière aux Chiens
Sainte-Thérèse, V (7301000)	09368	Boulevard René Robert	Rivière aux Chiens
Sainte-Thérèse-de-Gaspé, M (0201000)	02923	Route Saint-Paul	Rivière de la Brèche à Manon
Sainte-Thérèse-de-la-Gatineau, M (8305500)	09123	Chemin de la Baie-Gabriel	Décharge Lac-des-Trente-et-Un-Milles
Saint-Étienne-de-Beauharnois, M (7003000)	00912	Rue de l'Église	Rivière Saint-Louis
Saint-Étienne-de-Bolton, M (4510000)	01457	Chemin de Bolton Centre	Stream (unnamed)
Saint-Étienne-de-Bolton, M (4510000)	01460	Chemin de la Montagne	Stream (unnamed)
Saint-Étienne-de-Bolton, M (4510000)	09015	Chemin Riley	Stream (unnamed)
Saint-Étienne-des-Grès, P (5109000)	07385	Le Petit-Saint-Étienne	Rivière Yamachiche
Saint-Étienne-des-Grès, P (5109000)	10312	Chemin Landry	Rivière Yamachiche
Saint-Eugène-d'Argenteau, M (9206500)	06602	Route du 2 ^e -Rang	Rivière aux Rats
Saint-Eugène-d'Argenteau, M (9206500)	13892	Route du Cimetière	Rivière aux Rats
Saint-Eugène-d'Argenteau, M (9206500)	14159	Route du 2 ^e -Rang	Rivière aux Rats
Saint-Eugène-de-Guigues, M (8508500)	07462	Chemin des 6 ^e -et-7 ^e Rangs	Ruisseau Jacques
Saint-Eugène-de-Guigues, M (8508500)	08816	Route du 9 ^e -Rang	Ruisseau Cameron
Saint-Eugène-de-Ladrière, P (1007500)	06418	5 ^e Rang Ouest	Rivière du Bic
Sainte-Ursule, P (5104000)	04361	Rue Principale	Petite rivière du Loup
Sainte-Ursule, P (5104000)	04364	Rang Fontarabie	Petite rivière du Loup
Sainte-Ursule, P (5104000)	14449	Chemin du Ruisseau-Plat	Rivière Maskinongé
Saint-Eusèbe, P (1303000)	07535	6 ^e rang de Saint-Eusèbe	Branche à Jerry
Saint-Eusèbe, P (1303000)	07536	Route des Beaux-Lieux	Ruisseau Rocheux
Saint-Eustache, V (7200500)	02069	Montée Godin	Rivière du Chicot
Saint-Eustache, V (7200500)	02070	Montée Leblanc	Rivière du Chicot
Saint-Eustache, V (7200500)	02073	Route 344	Rivière du Chicot
Saint-Eustache, V (7200500)	02074	25 ^e Avenue	Rivière du Chicot
Saint-Eustache, V (7200500)	02075	Chemin du Petit-Chicot	Rivière du Chicot
Saint-Eustache, V (7200500)	02076	Rue Féré	Rivière du Chêne
Saint-Eustache, V (7200500)	02078	Montée Laurin	Rivière du Chêne
Saint-Eustache, V (7200500)	10139	45 ^e Avenue	Rivière Chicot
Saint-Eustache, V (7200500)	15134	Boulevard Industriel	Rivière du Chêne
Saint-Évariste-de-Forsyth, M (2902500)	02580	Route des 4 ^e -5 ^e -6 ^e -et-7 ^e -Rangs	Décharge du lac aux Grelots
Saint-Évariste-de-Forsyth, M (2902500)	02586	Route des 2 ^e -3 ^e -4 ^e -et-5 ^e -Rangs	Rivière des Vases
Saint-Évariste-de-Forsyth, M (2902500)	10149	Chemin des 2 ^e -3 ^e -4 ^e -et-5 ^e -Rangs	Stream (unnamed)
Sainte-Victoire-de-Sorel, P (5302500)	06276	Chemin Prescott	Rivière Bellevue

Municipality Name, status (geographic code)	Bridge number	Road name	Obstacle
Sainte-Victoire-de-Sorel, P (5302500)	06277	Rang Prescott	Cours d'eau Lemoyne
Sainte-Victoire-de-Sorel, P (5302500)	14843	Rang de la Basse	Première rivière du Pot-au-Beurre
Saint-Fabien, P (1007000)	06421	Route de Ladrière	Décharge du Grand lac Malobès
Saint-Fabien, P (1007000)	06422	Route de Ladrière	Rivière du Sud-Ouest
Saint-Fabien, P (1007000)	06424	2 ^e Rang Ouest	Rivière du Sud-Ouest
Saint-Fabien, P (1007000)	06427	Route Lambert-Roussel	Rivière du Bic
Saint-Fabien-de-Panet, P (1801500)	05092	Rang Saint-Armand	Ruisseau Dubonnet
Saint-Fabien-de-Panet, P (1801500)	05094	Rang Saint-Jean-Brébeuf	Ruisseau Talon
Saint-Fabien-de-Panet, P (1801500)	05095	Rang Saint-Jean-Baptiste	Rivière à la Loutre
Saint-Fabien-de-Panet, P (1801500)	05096	Rang Sainte-Marie	Rivière Shidgel
Saint-Fabien-de-Panet, P (1801500)	05098	Rang Saint-Isidore	Rivière Shidgel
Saint-Fabien-de-Panet, P (1801500)	05099	Rang Saint-Isidore	Décharge du lac Bourassa
Saint-Faustin - Lac-Carré, M (7804700)	07653	Chemin des Malards	Décharge du lac à Pou
Saint-Faustin - Lac-Carré, M (7804700)	07654	Chemin du Lac-Caribou	Affluent du lac Caribou
Saint-Faustin - Lac-Carré, M (7804700)	07655	Chemin du Lac-Nantel Sud	Décharge du lac Nantel
Saint-Faustin - Lac-Carré, M (7804700)	07657	Chemin de la Sauvagine	Décharge du lac Sauvage
Saint-Félicien, V (9104200)	06605	Boulevard Sacré-Coeur	Petite rivière Eusèbe
Saint-Félicien, V (9104200)	06607	Rang de la Rivière-aux-Saumons	Rivière aux Saumons
Saint-Félicien, V (9104200)	06609	Rang Simple	Petite rivière à l'Ours
Saint-Félicien, V (9104200)	06610	Rang Double Sud	Petite rivière à l'Ours
Saint-Félicien, V (9104200)	06611	3 ^e Rang Saint-Prime-Saint-Félicien	Petite rivière à l'Ours
Saint-Félicien, V (9104200)	06611A	Rue Boivin	Petite rivière Eusèbe
Saint-Félix-de-Kingsey, M (4900500)	02272	Chemin du Plateau	Ruisseau Francoeur
Saint-Félix-de-Kingsey, M (4900500)	02273	Chemin du Plateau	Ruisseau Gilchrist
Saint-Félix-de-Kingsey, M (4900500)	02274	7 ^e Rang	Ruisseau Francoeur
Saint-Félix-de-Kingsey, M (4900500)	02275	7 ^e Rang	Ruisseau Gilchrist
Saint-Félix-de-Kingsey, M (4900500)	02276	5 ^e -et-6 ^e Rangs	Ruisseau Gilchrist
Saint-Félix-de-Valois, M (6200700)	03294	3 ^e rang de Brandon	Rivière Berthier
Saint-Félix-de-Valois, M (6200700)	03295	Saint-Norbert	Rivière Bayonne
Saint-Félix-de-Valois, M (6200700)	03297	1 ^{er} rang de Castel Hill	Ruisseau du Bras
Saint-Félix-de-Valois, M (6200700)	03298	Chemin du Moulin	Rivière Bayonne
Saint-Félix-de-Valois, M (6200700)	03299	Chemin du Moulin	Rivière Bayonne
Saint-Félix-de-Valois, M (6200700)	10235	Rang Sainte-Cécile	Rivière Bayonne
Saint-Félix-d'Otis, M (9422500)	02432	Chemin de l'Anse-à-la-Croix	Ruisseau aux Cailles

Municipality Name, status (geographic code)	Bridge number	Road name	Obstacle
Saint-Félix-d'Otis, M (9422500)	02433	Vieux Chemin Saint-Félix	Décharge lac Otis
Saint-Félix-d'Otis, M (9422500)	09336	Chemin de l'Anse-aux-Érables	Rivière aux Érables
Saint-Félix-d'Otis, M (9422500)	09465	Chemin Lac-à-la-Croix	Ruisseau à la Croix
Saint-Ferdinand, M (3201300)	04623	Route Dusseault	Rivière Chainey
Saint-Ferdinand, M (3201300)	04624	Route du Domaine-du-Lac	Rivière Chainey
Saint-Ferdinand, M (3201300)	04625	5 ^e Rang	Rivière Fortier
Saint-Ferdinand, M (3201300)	04626	Route Simoneau	Affluent rivière Fortier
Saint-Ferdinand, M (3201300)	04627	6 ^e Rang	Rivière Fortier
Saint-Ferdinand, M (3201300)	04632	Route Turgeon	Ruisseau Pinette
Saint-Ferdinand, M (3201300)	04633	10 ^e Rang	Rivière Bécancour
Saint-Ferdinand, M (3201300)	04634	Chemin Gosford	Ruisseau Hamilton
Saint-Ferdinand, M (3201300)	04635	Route Mckillop	Affluent rivière Bécancour
Saint-Ferdinand, M (3201300)	04641	3 ^e Rang	Cours d'eau Beaudoin
Saint-Ferdinand, M (3201300)	09543	Route de la Grande-Ligne	Ruisseau Provencher
Saint-Ferdinand, M (3201300)	09588	Route du Domaine-du-Lac	Stream (unnamed)
Saint-Ferdinand, M (3201300)	09640	Route du Domaine-du-Lac	Stream (unnamed)
Saint-Ferdinand, M (3201300)	10892	Route Fortier	Ruisseau Hamilton
Saint-Ferdinand, M (3201300)	11653	Route Binette	Stream (unnamed)
Saint-Ferdinand, M (3201300)	14233	Chemin Gosford	Ruisseau Pinette
Saint-Ferréol-les-Neiges, M (2101000)	05216	Rang Saint-Nicolas	Ruisseau de Saint-Nicolas
Saint-Ferréol-les-Neiges, M (2101000)	05217	Rang Sainte-Marie	Rivière Saint-Étienne
Saint-Ferréol-les-Neiges, M (2101000)	09648	Rang Saint-Nicolas	Ruisseau des Prairies
Saint-Ferréol-les-Neiges, M (2101000)	14048	Route 360	Rivière des Roches
Saint-Flavien, M (3305200)	04186	Rue des Pointes	Rivière Noire
Saint-Fortunat, M (3103000)	00513	Route de la Grande-Ligne	Rivière Bulstrode
Saint-Fortunat, M (3103000)	00519	Route de la Grande-Ligne	Stream (unnamed)
Saint-Fortunat, M (3103000)	07921	7 ^e Rang Ouest	Stream (unnamed)
Saint-Fortunat, M (3103000)	07922	8 ^e Rang Ouest	Rivière du Huit
Saint-Fortunat, M (3103000)	07923	Chemin des Pointes	Rivière Bulstrode
Saint-Fortunat, M (3103000)	07925	6 ^e Rang	Rivière Bulstrode
Saint-Fortunat, M (3103000)	07926	6 ^e Rang	Stream (unnamed)
Saint-Fortunat, M (3103000)	07927	6 ^e Rang	Stream (unnamed)
Saint-François-d'Assise, M (0605500)	01223	7 ^e Rang	Ruisseau Robitaille

Municipality Name, status (geographic code)	Bridge number	Road name	Obstacle
Saint-François-de-la-Rivière-du-Sud, M (1806000)	05101	Chemin de Morigeau	Rivière Morigeau
Saint-François-de-la-Rivière-du-Sud, M (1806000)	05103	Montée de la Rivière-du-Sud	Rivière du Sud
Saint-François-de-la-Rivière-du-Sud, M (1806000)	05104	Montée Morigeau	Rivière du Sud
Saint-François-de-la-Rivière-du-Sud, M (1806000)	05105	Chemin de L' Aqueduc	Rivière Morigeau
Saint-François-de-la-Rivière-du-Sud, M (1806000)	05106A	Chemin de L' Aqueduc	Rivière Morigeau
Saint-François-de-la-Rivière-du-Sud, M (1806000)	05106B	Chemin de L' Aqueduc	Rivière Morigeau
Saint-François-de-la-Rivière-du-Sud, M (1806000)	05107	Chemin des Prairies Est	Rivière des Poitras
Saint-François-de-Sales, M (9101500)	06614	Chemin du Moulin	Petite rivière de la Savane
Saint-François-de-Sales, M (9101500)	06615	Chemin du Moulin	Rivière Ouitchouan
Saint-François-du-Lac, M (5012800)	08020	Rue Notre-Dame	Décharge des Gills
Saint-François-du-Lac, M (5012800)	08022	Rang du Haut-de-la-Rivière	Rivière aux Vaches
Saint-François-du-Lac, M (5012800)	10656	Rang du Petit-Chenal	Chenal Laverdure
Saint-François-Xavier-de-Brompton, P (4202000)	06313	6 ^e Rang	Ruisseau des Vases
Saint-François-Xavier-de-Brompton, P (4202000)	06314	Chemin de la Rivière Sud	Ruisseau Tomcad
Saint-François-Xavier-de-Brompton, P (4202000)	06315	Chemin de la Rivière Sud	Stream (unnamed)
Saint-François-Xavier-de-Brompton, P (4202000)	11842	2 ^e Rang	Stream (unnamed)
Saint-Frédéric, P (2706500)	00766	Route Lessard	Rivière des Fermes
Saint-Frédéric, P (2706500)	00767	Rang Saint-Pierre	Rivière Cliche
Saint-Gabriel-de-Brandon, P (5208500)	01125	3 ^e Rang	Ruisseau la Grande Coulée
Saint-Gabriel-de-Rimouski, M (0902500)	06429	Route Leclerc	Rivière Rouge
Saint-Gabriel-de-Rimouski, M (0902500)	06430	Route Ouellet	Rivière Rouge
Saint-Gabriel-de-Rimouski, M (0902500)	06432	6 ^e Rang	Rivière Rouge
Saint-Gabriel-de-Valcartier, M (2202500)	01789	Boulevard Valcartier	Rivière Jacques-Cartier
Saint-Gabriel-de-Valcartier, M (2202500)	01794	Chemin Redmond	Rivière Jacques-Cartier Ruisseau
Saint-Gabriel-de-Valcartier, M (2202500)	01795	Rue Murphy	Décharge du lac Murphy
Saint-Gabriel-de-Valcartier, M (2202500)	14808	Chemin Redmond Est	Rivière Jacques Cartier
Saint-Georges, V (2907300)	00707	Rang Saint-Guillaume	Rivière Pozer
Saint-Georges, V (2907300)	00708	Rang Saint-Pierre	Rivière Pozer
Saint-Georges, V (2907300)	00774	1 ^{er} Avenue	Ruisseau Ardoise

Municipality Name, status (geographic code)	Bridge number	Road name	Obstacle
Saint-Georges, V (2907300)	00781	Chemin de la Famine	Rivière Cumberland
Saint-Georges-de-Clarenceville, M (5601000)	04830	Chemin de la Rivière Sud	Rivière du Sud
Saint-Gérard-Majella, P (5308500)	08447	Rang Saint-Antoine	Ruisseau à Bazin
Saint-Germain-de-Grantham, M (4904800)	02280	7 ^e Rang	Rivière Saint-Germain
Saint-Germain-de-Grantham, M (4904800)	02282	Route Doyon	Rivière David
Saint-Germain-de-Grantham, M (4904800)	13990	8 ^e Rang Sud	Ruisseau Berry
Saint-Gervais, M (1907500)	00972	2 ^e Rang	Ruisseau Leblond
Saint-Gervais, M (1907500)	00981	Route Lainé	Rivière du Moulin
Saint-Gervais, M (1907500)	00982	1 ^{er} Rang	Ruisseau Larochelle
Saint-Gervais, M (1907500)	00984	Route des Prairies	Ruisseau Larochelle
Saint-Gervais, M (1907500)	00988	Rang du Bras	Stream (unnamed)
Saint-Gervais, M (1907500)	00989	1 ^{er} Rang	Rivière du Moulin
Saint-Gervais, M (1907500)	00999	Chemin de la Tremblade	Bras Saint-Michel
Saint-Gervais, M (1907500)	10152	2 ^e Rang	Rivière Boyer Sud
Saint-Gervais, M (1907500)	10153	2 ^e Rang	Ruisseau Plante
Saint-Gervais, M (1907500)	11552	Rang du Bras	Ruisseau Larochelle
Saint-Gervais, M (1907500)	14259	2 ^e Rang	Rivière du Moulin
Saint-Gervais, M (1907500)	15676	Rang du Bras	Rivière du Moulin
Saint-Gilles, P (3303500)	04203	Route Sainte-Anne	Rivière Bras d'Henri
Saint-Gilles, P (3303500)	04207	Le Bras Sud	Ruisseau Petit bras d'Henri
Saint-Gilles, P (3303500)	10189	Route 218	Rivière Beaurivage
Saint-Gilles, P (3303500)	15768	Route 218	Rivière Bras d'Henri
Saint-Godefroi, CT (0501500)	10862	3 ^e Rang	Ruisseau à John-Larocque
Saint-Godefroi, CT (0501500)	11861	2 ^e Rang	Rivière de Saint-Godefroi
Saint-Guillaume, M (4911300)	08028	Petit chemin du Ruisseau	Ruisseau des Chênes
Saint-Guillaume, M (4911300)	08029	Rang du Ruisseau Sud	Ruisseau des Foins
Saint-Henri, M (1906800)	03979	Chemin des Iles	Ruisseau des Dames
Saint-Henri, M (1906800)	03984	Chemin de la Tourbière	Ruisseau des Dames
Saint-Henri, M (1906800)	03986	Chemin Saint-Férréol	Ruisseau des Dames
Saint-Henri, M (1906800)	04023	Chemin de la Grillade	Rivière Boyer
Saint-Henri, M (1906800)	10412	Chemin de la Grande-Grillade	Rivière Boyer Nord
Saint-Henri, M (1906800)	13943	Chemin du Bord-de-l'Eau	Rivière Le Bras
Saint-Henri, M (1906800)	14861	Route de l'Hétrière	Rivière Boyer Sud
Saint-Henri, M (1906800)	16155	Chemin Saint-Félix	Rivière Boyer Nord

Municipality Name, status (geographic code)	Bridge number	Road name	Obstacle
Saint-Herménégilde, M (4401500)	01973	Route 251	Ruisseau du Marais
Saint-Herménégilde, M (4401500)	01977	Chemin Slouce	Ruisseau Leach
Saint-Herménégilde, M (4401500)	01978	Chemin Desainde	Ruisseau Dubé
Saint-Herménégilde, M (4401500)	01980	2 ^e Rang	Ruisseau Dubé
Saint-Herménégilde, M (4401500)	01981	Chemin Duchesneau	Ruisseau Green Goblet
Saint-Herménégilde, M (4401500)	07210	9 ^e Rang	Rivière Moe
Saint-Herménégilde, M (4401500)	10869	Chemin Charest	Ruisseau Leach
Saint-Herménégilde, M (4401500)	15385	Chemin des Côtes	Ruisseau Leach
Saint-Hilaire, TS (9390802)	03763C	Route du Parc	Rivière Belle-Rivière
Saint-Hilaire-de-Dorset, P (2902000)	02615	Route de Courcelles	Stream (unnamed)
Saint-Hilarion, P (1605000)	01663	1 ^{er} Rang	Décharge du lac aux Bois Verts
Saint-Hilarion, P (1605000)	09645	1 ^{er} Rang	Rivière Jean-Noël
Saint-Hilarion, P (1605000)	09646	Chemin Principal	Décharge du lac aux Bois Verts
Saint-Hippolyte, P (7504500)	04922	Chemin du Lac Connelly	Décharge du lac Connelly
Saint-Hippolyte, P (7504500)	07659	Chemin du Lac-de-l' Achigan	Rivière Beauchamp
Saint-Hippolyte, P (7504500)	07662	Chemin du Lac-Bertrand	Décharge du lac Dion
Saint-Hippolyte, P (7504500)	07663	Chemin des Hauteurs	Décharge du lac à l'Ours
Saint-Honoré, M (9424000)	02406	Chemin des Ruisseaux	Rivière Caribou
Saint-Honoré, M (9424000)	02407	Route de l' Hôtel de Ville	Rivière Caribou
Saint-Honoré, M (9424000)	02409	Route de l' Hôtel de Ville	Rivière Shipshaw
Saint-Honoré, M (9424000)	02411	Chemin Simard	Rivière Caribou
Saint-Honoré, M (9424000)	02444	Route Saint-Marc Ouest	Rivière aux Vases
Saint-Honoré, M (9424000)	11595	Chemin Nil-Jean	Rivière Hood
Saint-Honoré-de-Shenley, M (2903800)	00787	4 ^e Rang	Rivière Grande Coulée
Saint-Honoré-de-Shenley, M (2903800)	00788	9 ^e Rang	Ruisseau Emile Patry
Saint-Honoré-de-Shenley, M (2903800)	00790	6 ^e Rang	Rivière Grande Coulée
Saint-Honoré-de-Shenley, M (2903800)	00792	Chemin le Petit-Shenley	Stream (unnamed)
Saint-Honoré-de-Shenley, M (2903800)	10144	9 ^e Rang	Rivière Pozer
Saint-Honoré-de-Shenley, M (2903800)	10752	4 ^e Rang	Rivière Shenley
Saint-Honoré-de-Témiscouata, M (1309000)	07545	10 ^e Rang	Petite rivière Bleue
Saint-Honoré-de-Témiscouata, M (1309000)	09159	Rue Principale	Rivière Bleue
Saint-Honoré-de-Témiscouata, M (1309000)	09188	Vieux Chemin Nord	Rivière Petite Fourche
Saint-Hubert-de-Rivière-du-Loup, M (1201000)	06581	Ancienne route 2	Rivière Saint-François
Saint-Hugues, M (5410000)	00635	Rang Bourchemin Est	Rivière Grand Ruisseau

Municipality Name, status (geographic code)	Bridge number	Road name	Obstacle
Saint-Hugues, M (5410000)	00639	Route 224	Ruisseau Deslauriers
Saint-Hugues, M (5410000)	00640	Route du Moulin	Rivière Chibouet
Saint-Hugues, M (5410000)	14334	3 ^e Rang	Rivière Chibouet
Saint-Hugues, M (5410000)	15544	Route 224	Rivière Chibouet
Saint-Hyacinthe, V (5404800)	00667	4 ^e Rang	Rivière Delorme
Saint-Hyacinthe, V (5404800)	00672	1 ^{er} Rang	Rivière Delorme
Saint-Hyacinthe, V (5404800)	07288	Route 233	Rivière Corbin
Saint-Hyacinthe, V (5404800)	07291	Rue Bourdages	Rivière Yamaska
Saint-Hyacinthe, V (5404800)	10108	Avenue de la Concorde	Rivière Yamaska
Saint-Hyacinthe, V (5404800)	14258	2 ^e Rang	Rivière Delorme
Saint-Hyacinthe, V (5404800)	15899	5 ^e Rang	Rivière Delorme
Saint-Ignace-de-Stanbridge, P (4609500)	04859A	Chemin Pearcetton	Rivière aux Brochets Nord
Saint-Ignace-de-Stanbridge, P (4609500)	04860	1 ^{er} Rang Sud	Rivière aux Brochets Nord
Saint-Ignace-de-Stanbridge, P (4609500)	04862	Chemin de l'Église	Ruisseau Wallbridge
Saint-Ignace-de-Stanbridge, P (4609500)	04863	Chemin Mystic	Ruisseau Wallbridge
Saint-Irénée, P (1500500)	01672	Rang Saint-Pierre	Rivière Jean-Noël
Saint-Irénée, P (1500500)	15530	Rang Saint-Pierre	Rivière Jean-Noël Nord-Est
Saint-Isidore, M (2606300)	02146	Route Coulombe	Stream (unnamed)
Saint-Isidore, M (2606300)	02147	Rang de la Grande-Ligne	Ruisseau Fourchette
Saint-Isidore, M (2606300)	02148	Rang de la Grande-Ligne	Rivière Le Bras
Saint-Isidore, M (2606300)	02150	Rang Saint-Laurent	Rivière Le Bras
Saint-Isidore, P (6704000)	01765	Rang de la Grande-Ligne	Décharge rivière Esturgeon
Saint-Isidore, P (6704000)	03786	Route 207	Rivière Esturgeon
Saint-Isidore, P (6704000)	03787	Route 207	Rivière Noire
Saint-Isidore-de-Clifton, M (4101200)	01891	Chemin Store	Ruisseau Thomson
Saint-Isidore-de-Clifton, M (4101200)	01982	7 ^e Rang	Ruisseau Chabot
Saint-Isidore-de-Clifton, M (4101200)	01983	Chemin Auckland	Ruisseau Chabot
Saint-Isidore-de-Clifton, M (4101200)	01984	Chemin de Clifton est	Ruisseau du Moulin
Saint-Isidore-de-Clifton, M (4101200)	01985	Chemin Store	Rivière Clifton
Saint-Isidore-de-Clifton, M (4101200)	01987	Chemin Labranche	Rivière Eaton
Saint-Isidore-de-Clifton, M (4101200)	01989	Chemin Houle	Deuxième branche Rivière Eaton
Saint-Isidore-de-Clifton, M (4101200)	01990	Côte du Calvaire	Rivière Eaton
Saint-Isidore-de-Clifton, M (4101200)	01992	Chemin Thomas-Doyon	Rivière Clifton
Saint-Isidore-de-Clifton, M (4101200)	09271	Chemin de Saint-Mathias	Ruisseau Lyon

Municipality Name, status (geographic code)	Bridge number	Road name	Obstacle
Saint-Isidore-de-Clifton, M (4101200)	11560	Chemin Leggett	Rivière Eaton
Saint-Jacques, M (6301300)	04989	Chemin du Bas-de-l'Église Nord	Ruisseau Vacher
Saint-Jacques, M (6301300)	04993	Chemin Leblanc	Ruisseau Saint-Georges
Saint-Jacques, M (6301300)	05023	Chemin Lépine	Ruisseau Saint-Georges
Saint-Jacques-de-Leeds, M (3114000)	04685	6 ^e Rang	Rivière Palmer
Saint-Jacques-de-Leeds, M (3114000)	04686	Route des Chutes	Rivière Osgood
Saint-Jacques-de-Leeds, M (3114000)	04688	Route 216	Rivière Osgood
Saint-Jacques-de-Leeds, M (3114000)	04690	11 ^e Rang	Ruisseau Sunday
Saint-Jacques-de-Leeds, M (3114000)	04724	Route de la Mine	Rivière Palmer Est
Saint-Jacques-le-Majeur-de-Wolfestown, P (3102500)	07945	Route Parent	Stream (unnamed)
Saint-Jacques-le-Majeur-de-Wolfestown, P (3102500)	07946	4 ^e Rang	Rivière White
Saint-Janvier-de-Joly, M (3306500)	04216	3 ^e -et-4 ^e Rang Ouest	Rivière Henri
Saint-Janvier-de-Joly, M (3306500)	04217	3 ^e -et-4 ^e Rang Est	Rivière aux Cèdres
Saint-Janvier-de-Joly, M (3306500)	04218	Route Centrale	Rivière aux Cèdres
Saint-Janvier-de-Joly, M (3306500)	04221	1 ^{er} -et-2 ^e Rang Est	Rivière aux Cèdres
Saint-Janvier-de-Joly, M (3306500)	10452	Desserte Nord	Branche Baron
Saint-Janvier-de-Joly, M (3306500)	10453	Desserte Nord	Rivière aux Cèdres
Saint-Janvier-de-Joly, M (3306500)	10454	Desserte Nord	Rivière aux Frênes
Saint-Janvier-de-Joly, M (3306500)	15234	1 ^{er} -et-2 ^e Rang	Rivière Henri
Saint-Janvier-de-Joly, M (3306500)	16518	3 ^e -et-4 ^e Rang Est	Branche Baron
Saint-Jean-Baptiste, M (5703300)	06768	Chemin Rouville	Rivière des Hurons
Saint-Jean-Baptiste, M (5703300)	06771	Rue Bédard	Ruisseau à l'Ours
Saint-Jean-Baptiste, M (5703300)	06772	Rue Bédard	La Grande Décharge
Saint-Jean-Baptiste, M (5703300)	06774	Rue Chabot	Rivière des Hurons
Saint-Jean-Baptiste, M (5703300)	06775	Chemin Tétreault	Rivière des Hurons
Saint-Jean-Baptiste, M (5703300)	06777	Rang de la Rivière Nord	Ruisseau Cochon
Saint-Jean-de-Brébeuf, M (3110000)	04693	4 ^e Rang	Ruisseau Bullard
Saint-Jean-de-Brébeuf, M (3110000)	04697	10 ^e Rang	Ruisseau Bullard
Saint-Jean-de-Brébeuf, M (3110000)	04699	Chemin Morency	Rivière Morency
Saint-Jean-de-Brébeuf, M (3110000)	04700	Chemin Maxwell	Ruisseau Bullard
Saint-Jean-de-Brébeuf, M (3110000)	04701	Chemin du Pont	Ruisseau Bullard
Saint-Jean-de-Brébeuf, M (3110000)	04702	5 ^e Rang	Stream (unnamed)
Saint-Jean-de-Brébeuf, M (3110000)	10899	Route 216	Ruisseau Bullard

Municipality Name, status (geographic code)	Bridge number	Road name	Obstacle
Saint-Jean-de-Cherbourg, P (0801000)	04406	Route du Ruisseau-Cherbourg	Ruisseau Cherbourg
Saint-Jean-de-Cherbourg, P (0801000)	10062	8 ^e Rang	Ruisseau Beauvais
Saint-Jean-de-Dieu, M (1101000)	06542	8 ^e Rang	Rivière aux Perdrix
Saint-Jean-de-Dieu, M (1101000)	06543	Route Côté	Rivière aux Bouleaux
Saint-Jean-de-Dieu, M (1101000)	06546	Rang de la Rallonge Est	Rivière Boisbouscache
Saint-Jean-de-Dieu, M (1101000)	06547	Route du Moulin	Rivière Boisbouscache
Saint-Jean-de-Dieu, M (1101000)	06548	Route du Moulin	Rivière aux Bouleaux
Saint-Jean-de-Dieu, M (1101000)	06567	Rang du Trou-de-Siffleux	Rivière Boisbouscache
Saint-Jean-de-Dieu, M (1101000)	11541	Chemin des Trois-Roches	Rivière des Trois Pistoles
Saint-Jean-de-Dieu, M (1101000)	14911	Chemin de la Société	Rivière Boisbouscache
Saint-Jean-de-la-Lande, M (1301000)	07547	Route du Lac-Baker	Ruisseau Baker Nord
Saint-Jean-de-la-Lande, M (1301000)	10023	Route du 11 ^e -Rang	Petit ruisseau Baker
Saint-Jean-de-la-Lande, M (1301000)	10667	8 ^e -et-9 ^e Rang	Ruisseau Baker Nord
Saint-Jean-de-la-Lande, M (1301000)	15600	Route du Lac-Baker	Branche à Jerry
Saint-Jean-de-Matha, M (6201500)	03303	Chemin de la Rivière-Blanche	Rivière Blanche
Saint-Jean-de-Matha, M (6201500)	03305	Chemin Burns	Rivière Noire
Saint-Jean-de-Matha, M (6201500)	03306	Chemin de la Belle-Montagne	Rivière Noire
Saint-Jean-de-Matha, M (6201500)	03308	Chemin de la Rivière-Blanche	Rivière Blanche
Saint-Jean-de-Matha, M (6201500)	03310	Chemin Belle-Montagne	Cours d'eau Bélanger
Saint-Jean-de-Matha, M (6201500)	03311	Chemin Héroux	Cours d'eau Bélanger
Saint-Jean-de-Matha, M (6201500)	03312	Rang Saint-Guillaume	Rivière Berthier
Saint-Jean-de-Matha, M (6201500)	03313	Chemin de la Rivière-Blanche	Rivière Noire
Saint-Jean-de-Matha, M (6201500)	03314	Chemin de la Rivière-Blanche	Rivière Blanche
Saint-Jean-de-Matha, M (6201500)	16114	Rang Sacré-Cœur	Ruisseau Lucien Gravel
Saint-Jean-Port-Joli, M (1707000)	14026	2 ^e Rang Ouest	Rivière Trois Saumons
Saint-Jean-sur-Richelieu, V (5608300)	03180	Rang Saint-Édouard	Ruisseau Bleury
Saint-Jean-sur-Richelieu, V (5608300)	03204	1 ^{re} Rue	Ruisseau Bleury
Saint-Jean-sur-Richelieu, V (5608300)	07320	Rue Jacques-Cartier	Rivière Bernier
Saint-Jean-sur-Richelieu, V (5608300)	07321	Montée Brunelle	Rivière L'Acadie
Saint-Jean-sur-Richelieu, V (5608300)	07323	Chemin Évangéline	Ruisseau des Noyers
Saint-Jean-sur-Richelieu, V (5608300)	07324	Rue Cheverie	Rivière L'Acadie
Saint-Jean-sur-Richelieu, V (5608300)	07326	Chemin du Clocher	Ruisseau des Noyers
Saint-Jean-sur-Richelieu, V (5608300)	07334	Chemin Saint-André	Rivière des Iroquois
Saint-Jean-sur-Richelieu, V (5608300)	10222	3 ^e Rang Nord	Ruisseau Bleury

Municipality Name, status (geographic code)	Bridge number	Road name	Obstacle
Saint-Jean-sur-Richelieu, V (5608300)	10888	Avenue du Parc	Rivière des Iroquois
Saint-Jean-sur-Richelieu, V (5608300)	11851	Chemin Saint-André	Rivière des Iroquois
Saint-Jean-sur-Richelieu, V (5608300)	14523	Route 223	Rivière Bernier
Saint-Jérôme, V (7501700)	02061	Montée Filion	Rivière Bellefeuille
Saint-Jérôme, V (7501700)	07679	Rue Castonguay	Rivière du Nord
Saint-Jérôme, V (7501700)	07680	Rue De Martigny Ouest	Rivière du Nord
Saint-Jérôme, V (7501700)	07681	Chemin Saint-Camille	Rivière Bellefeuille
Saint-Jérôme, V (7501700)	07684	Rue Saint-Léandre	Rivière du Nord
Saint-Jérôme, V (7501700)	07685	Rue Saint-Faustin	Rivière du Nord
Saint-Jérôme, V (7501700)	07686E	Rue Saint-Joseph	Rivière du Nord
Saint-Jérôme, V (7501700)	07686W	Rue Saint-Joseph	Rivière du Nord
Saint-Jérôme, V (7501700)	07687	Rue Lajeunesse	Rivière du Nord
Saint-Jérôme, V (7501700)	10747	Boulevard Jean-Baptiste-Rolland	Rivière du Nord
Saint-Jérôme, V (7501700)	15423	Boulevard du Carrefour	Rivière du Nord
Saint-Joachim-de-Shefford, P (4704000)	06995	3 ^e Rang Est	Ruisseau Castagne
Saint-Joachim-de-Shefford, P (4704000)	06996	Chemin Fontaine	Ruisseau Castagne
Saint-Joachim-de-Shefford, P (4704000)	07001	Chemin Vincelette	Rivière Yamaska Nord
Saint-Joachim-de-Shefford, P (4704000)	10777	Chemin de la Mine	Ruisseau Castagne
Saint-Joachim-de-Shefford, P (4704000)	15513	Chemin Ingram	Rivière Yamaska Nord
Saint-Joachim-de-Shefford, P (4704000)	16176	1 ^{er} Rang Est	Ruisseau Castagne
Saint-Joseph-de-Beauce, V (2704300)	00797	Chemin L'Assomption	Rivière Saint-Joseph
Saint-Joseph-de-Beauce, V (2704300)	00801	Chemin du Village-Marie	Rivière Pouliot
Saint-Joseph-de-Beauce, V (2704300)	00802	Chemin L'Assomption	Rivière Callway
Saint-Joseph-de-Beauce, V (2704300)	00804	Rue des Chutes Callway	Rivière Callway
Saint-Joseph-de-Beauce, V (2704300)	00806	Route Callway	Ruisseau Callway
Saint-Joseph-de-Beauce, V (2704300)	00807	Route Saint-Jean	Rivière Pouliot
Saint-Joseph-de-Beauce, V (2704300)	09175	Chemin L'Assomption	Ruisseau des Graines
Saint-Joseph-de-Coleraine, M (3104500)	04607	Chemin de Vimy	Rivière Bécancour
Saint-Joseph-de-Coleraine, M (3104500)	04609	Chemin du Barrage	Rivière Ashberham
Saint-Joseph-de-Coleraine, M (3104500)	04611	Chemin du Lac-Caribou	Rivière Ashberham
Saint-Joseph-de-Coleraine, M (3104500)	04612	Chemin du Petit-Lac-Saint-François	Rivière Ashberham
Saint-Joseph-de-Coleraine, M (3104500)	04613	Chemin du Petit-Lac-Saint-François	Rivière Ashberham
Saint-Joseph-de-Coleraine, M (3104500)	08678	Chemin de Vimy	Route Minière
Saint-Joseph-de-Coleraine, M (3104500)	10415	Chemin du Petit-Lac-Saint-François	Rivière Ashberham

Municipality Name, status (geographic code)	Bridge number	Road name	Obstacle
Saint-Joseph-de-Ham-Sud, P (4000500)	07948	Route Pinard	Embranchement rivière Nicolet-Centre
Saint-Joseph-de-Ham-Sud, P (4000500)	07949	Chemin Aubé	Ruisseau Dufresne
Saint-Joseph-de-Kamouraska, P (1403000)	03407	6 ^e Rang Ouest	Rivière du Loup
Saint-Joseph-de-Kamouraska, P (1403000)	03412	6 ^e Rang Ouest	Rivière à l'Eau Chaude
Saint-Joseph-des-Érables, M (2705000)	00795	Rang des Érables	Rivière Cliche
Saint-Jules, P (2705500)	00809	Rang Sainte-Caroline	Ruisseau des Castors
Saint-Jules, P (2705500)	00810	Route Séraphin Gilbert	Ruisseau des Ormes
Saint-Jules, P (2705500)	00811	Rang Sainte-Julie	Ruisseau des Castors
Saint-Julien, M (3103500)	07951	2 ^e Rang Ouest	Ruisseau Turgeon
Saint-Julien, M (3103500)	07952	2 ^e Rang Ouest	Rivière Larochelle
Saint-Julien, M (3103500)	07953	3 ^e Rang Ouest	Stream (unnamed)
Saint-Julien, M (3103500)	07956	Chemin Lamontagne	Rivière White
Saint-Julien, M (3103500)	07957	3 ^e Rang Est	Rivière Blanche
Saint-Julien, M (3103500)	15519	2 ^e Rang Ouest	Stream (unnamed)
Saint-Just-de-Bretenières, M (1800500)	05114	Rue des Moulins	Rivière Daaquam
Saint-Just-de-Bretenières, M (1800500)	05115	Rang Saint-Isidore	Rivière Shidgel
Saint-Just-de-Bretenières, M (1800500)	05116	Rang Saint-Isidore	Ruisseau Nolet
Saint-Juste-du-Lac, M (1304000)	07563	7 ^e Rang	Branche du ruisseau Sutherland
Saint-Justin, P (5104500)	04338	Route Gérin	Rivière du Bois Blanc
Saint-Lambert, P (8712000)	00214	Route du 5 ^e -au-8 ^e -Rang	Affluent rivière Chaboillez
Saint-Lambert, P (8712000)	00215	Route des 8 ^e -et-9 ^e -Rangs	Rivière Chaboillez
Saint-Lambert, P (8712000)	00217	Route du 5 ^e -au-8 ^e -Rang	Rivière Chaboillez
Saint-Lambert, P (8712000)	00218	Route des 4 ^e -et-5 ^e -Rangs	Rivière Chaboillez
Saint-Lambert, P (8712000)	00219	Route des 4 ^e -et-5 ^e -Rangs	Rivière Chaboillez
Saint-Lambert-de-Lauzon, P (2607000)	03995	Route Saint-Isidore	Rivière Le Bras
Saint-Lazare-de-Bellechasse, M (1905000)	01000	4 ^e Rang Est	Bras Saint-Michel
Saint-Lazare-de-Bellechasse, M (1905000)	01001	5 ^e Rang Est	Rivière du Moulin
Saint-Lazare-de-Bellechasse, M (1905000)	01002	6 ^e Rang Est	Décharge du lac Chabot
Saint-Lazare-de-Bellechasse, M (1905000)	01004	Rang du Petit-Buckland	Rivière des Abénaquis
Saint-Lazare-de-Bellechasse, M (1905000)	01006	6 ^e Rang Est	Rivière du Moulin
Saint-Léandre, P (0806500)	04417	Route des Érables	Rivière Petchedetz
Saint-Léandre, P (0806500)	04418	8 ^e Rang	Rivière Petchedetz
Saint-Léonard-d'Aston, M (5004200)	05322	10 ^e Rang	Ruisseau Douglas
Saint-Léonard-d'Aston, M (5004200)	09499	10 ^e Rang	Ruisseau Douglas

Municipality Name, status (geographic code)	Bridge number	Road name	Obstacle
Saint-Léonard-de-Portneuf, M (3411500)	06127	Rang Saint-Jean-Baptiste	Rivière Jacquot
Saint-Léonard-de-Portneuf, M (3411500)	06128	Rang Saint-Antoine	Rivière Rondeau
Saint-Léonard-de-Portneuf, M (3411500)	06129	Rang Saint-Antoine	Rivière Jacquot
Saint-Léonard-de-Portneuf, M (3411500)	06130	Rang Saint-Antoine	Rivière Jacquot
Saint-Léonard-de-Portneuf, M (3411500)	06137	Chemin du Lac-Simon	Décharge du lac Simon
Saint-Léonard-de-Portneuf, M (3411500)	10118	Grand rang Saint-Bernard	Rivière Bédard
Saint-Léon-de-Standon, P (1902000)	02165	Route de la Montagne	Ruisseau Rover
Saint-Léon-de-Standon, P (1902000)	02166	Route de l'Église	Rivière Etchemin
Saint-Léon-de-Standon, P (1902000)	02167	Rang Saint-Francois	Stream (unnamed)
Saint-Léon-de-Standon, P (1902000)	02168	Rang Sainte-Marie	Rivière des Fleurs
Saint-Léon-de-Standon, P (1902000)	09442	Route Leblanc	Ruisseau Rover
Saint-Léon-de-Standon, P (1902000)	09566	1 ^{er} Rang	Stream (unnamed)
Saint-Léon-le-Grand, P (0703000)	04543	Avenue du Pont	Rivière Humqui
Saint-Léon-le-Grand, P (0703000)	04545	4 ^e Rang	Rivière Humqui
Saint-Léon-le-Grand, P (0703000)	04547	Rang Coulombe	Rivière Humqui
Saint-Léon-le-Grand, P (0703000)	04548	Chemin Nord de la Rivière-Humqui	Ruisseau à Personne
Saint-Léon-le-Grand, P (0703000)	10199	8 ^e Rang Nord	Rivière Humqui
Saint-Léon-le-Grand, P (5103500)	04342	Rang de l'Isle	Rivière Ferré
Saint-Léon-le-Grand, P (5103500)	04343	Concession du Grand Rang	Ruisseau Chevalier
Saint-Léon-le-Grand, P (5103500)	04344	Grand Rang	Rivière Ferré
Saint-Léon-le-Grand, P (5103500)	04345	Rue Principale	Ruisseau Arvisais
Saint-Léon-le-Grand, P (5103500)	04349	Chemin Saint-Yves	Rivière Chacoura
Saint-Léon-le-Grand, P (5103500)	04350	Route Barthélémy	Ruisseau des Saules
Saint-Liboire, M (5407200)	00649	7 ^e Rang	Rivière McKay
Saint-Liboire, M (5407200)	00651	Chemin de la Berline	Cours d'eau Messier
Saint-Liboire, M (5407200)	13215	Rang Saint-Édouard	Voie ferrée
Saint-Liguori, P (6306500)	05011	Montée du 5 ^e -Rang	Rivière Rouge
Saint-Liguori, P (6306500)	05015	Rang de la Rivière-Rouge	Décharge du Rang Double
Saint-Liguori, P (6306500)	05048	Chemin de la Ligne-Nadeau	Rivière Rouge
Saint-Liguori, P (6306500)	10694	4 ^e Rang	Rivière Rouge
Saint-Liguori, P (6306500)	15832	Route 346	Rivière Rouge
Saint-Liguori, P (6306500)	15833	Route 346	Le Grand Ruisseau
Saint-Lin - Laurentides, V (6304800)	03855	Chemin de la Côte Saint-Ambroise	La Petite Rivière
Saint-Lin - Laurentides, V (6304800)	03860	Chemin de la Rivière Sud	Rivière Belorme

Municipality Name, status (geographic code)	Bridge number	Road name	Obstacle
Saint-Lin - Laurentides, V (6304800)	03861	Rang de la Rivière Nord	Petite rivière L'Achigan
Saint-Lin - Laurentides, V (6304800)	09493	Chemin du Lac-Morin	La Petite Rivière
Saint-Louis, P (5412000)	06232	Rang du Bord-de-l'Eau	Décharge des Vingt-Cinq
Saint-Louis, P (5412000)	06247	Rang Salvail	Rivière Salvail
Saint-Louis, P (5412000)	10998	Rang Bourgchemin Ouest	Rivière Salvail
Saint-Louis-de-Blandford, P (3917000)	00550	Chemin Desserte Ouest	Rivière Goulet
Saint-Louis-de-Gonzague, M (2803500)	02172	Rang Saint-Louis	Rivière Veilleux
Saint-Louis-de-Gonzague, M (2803500)	02173	Rang Saint-Louis	Rivière Veilleux
Saint-Louis-de-Gonzague, M (2803500)	02174	3 ^e -et-4 ^e Rang	Rivière Veilleux
Saint-Louis-de-Gonzague, M (2803500)	02176	Rang de l'Église	Rivière Veilleux
Saint-Louis-de-Gonzague, M (2803500)	02177	Rang B	Stream (unnamed)
Saint-Louis-de-Gonzague, M (2803500)	02178	Route 277	Petite rivière Noire
Saint-Louis-de-Gonzague, P (7003500)	00914	Montée Boyer	Rivière Saint-Louis
Saint-Louis-de-Gonzague, P (7003500)	00917	Rue Saint-Joseph	Rivière Saint-Louis
Saint-Louis-de-Gonzague, P (7003500)	14827	Rue Vinet	Rivière Saint-Louis
Saint-Louis-du-Ha! Ha!, P (1308000)	07567	Rang Beauséjour	Petite rivière à la Savane
Saint-Louis-du-Ha! Ha!, P (1308000)	10211	1 ^{er} Rang	Rivière Bleue
Saint-Luc-de-Bellechasse, M (2806000)	02183	Route du Dix	Stream (unnamed)
Saint-Luc-de-Bellechasse, M (2806000)	02184	10 ^e Rang	Rivière à Boeuf
Saint-Luc-de-Bellechasse, M (2806000)	02185	Route Leclerc	Rivière Blanche
Saint-Luc-de-Bellechasse, M (2806000)	02187	Route du 12 ^e -Rang	Rivière Blanche
Saint-Luc-de-Bellechasse, M (2806000)	02188	9 ^e Rang	Rivière des Fleurs
Saint-Luc-de-Bellechasse, M (2806000)	02189	Rang Saint-Thomas	Ruisseau Rover
Saint-Luc-de-Bellechasse, M (2806000)	02190	Route Saint-Luc-Sainte-Justine	Rivière Etchemin
Saint-Luc-de-Bellechasse, M (2806000)	02191	7 ^e Rang	Rivière des Fleurs
Saint-Luc-de-Bellechasse, M (2806000)	02192	6 ^e Rang	Rivière des Fleurs
Saint-Luc-de-Bellechasse, M (2806000)	02194	Chemin Saint-Abdon	Petite rivière Etchemin
Saint-Luc-de-Bellechasse, M (2806000)	02195	Route Saint-Luc-Sainte-Justine	Petite rivière Etchemin
Saint-Luc-de-Bellechasse, M (2806000)	02196	Route Saint-Luc-Sainte-Justine	Ruisseau Després
Saint-Luc-de-Bellechasse, M (2806000)	09972	Route du Dix	Rivière à Boeuf
Saint-Luc-de-Bellechasse, M (2806000)	11601	6 ^e Rang	Ruisseau des Nicole
Saint-Luc-de-Vincennes, M (3722500)	01569	Rang Saint-Alexis	Rivière à la fourche
Saint-Lucien, P (4903000)	00570	Route du Pont	Rivière Nicolet Sud-Ouest
Saint-Lucien, P (4903000)	02312	9 ^e Rang de Kingsey	Cours d'eau Chagnon-Turcotte

Municipality Name, status (geographic code)	Bridge number	Road name	Obstacle
Saint-Ludger, M (3007200)	02660	9 ^e Rang	Rivière Samson
Saint-Ludger, M (3007200)	02661	Route du Moulin	Rivière Samson
Saint-Ludger, M (3007200)	02661A	9 ^e Rang	Ruisseau à Tom-Leclerc
Saint-Ludger, M (3007200)	02663	7 ^e Rang	Ruisseau des Renards
Saint-Ludger, M (3007200)	08751	9 ^e Rang	Rivière du Barrage
Saint-Ludger, M (3007200)	10081	7 ^e Rang	Rivière Samson
Saint-Ludger, M (3007200)	10113	1 ^{er} Rang	Ruisseau Gosselin
Saint-Ludger-de-Milot, M (9308000)	06647	Route du 5 ^e -Rang	Rivière Saint-Ludger
Saint-Magloire, M (2807500)	01009	Chemin du rang Saint-Armand	Rivière aux Orignaux
Saint-Magloire, M (2807500)	01010	Chemin du rang Saint-Armand	Rivière aux Orignaux
Saint-Magloire, M (2807500)	01012	Rang Saint-Léon	Ruisseau Brisson
Saint-Magloire, M (2807500)	01014	Chemin du rang Saint-Cyrille	Décharge du lac Gravier
Saint-Magloire, M (2807500)	01015	Chemin du rang Saint-Cyrille	Rivière Noire
Saint-Magloire, M (2807500)	01017	Rang Saint-Charles Nord	Rivière Noire
Saint-Magloire, M (2807500)	01019	Chemin du 2 ^e -Rang	Rivière aux Orignaux
Saint-Magloire, M (2807500)	01020	Chemin du 2 ^e -Rang	Rivière Noire
Saint-Magloire, M (2807500)	01022	Rang de Bellechasse	Rivière aux Orignaux
Saint-Magloire, M (2807500)	09231	Rang Saint-Hilaire	Bras rivière aux Orignaux
Saint-Magloire, M (2807500)	10141	Chemin du Lac	Rivière aux Orignaux
Saint-Malachie, P (1902500)	02201	Route du pont Harper	Rivière Etchemin
Saint-Malachie, P (1902500)	02202	Chemin de la Rivière-Etchemin	Rivière Henderson
Saint-Malachie, P (1902500)	02203	Chemin de la Rivière-Etchemin	Rivière Pyke
Saint-Malachie, P (1902500)	02204	Avenue Principale	Ruisseau Hemison
Saint-Malachie, P (1902500)	02205	Chemin du 11 ^e -Rang	Ruisseau Hémison
Saint-Malachie, P (1902500)	02209	Route Foster	Rivière Desbarats
Saint-Malachie, P (1902500)	02210	Chemin de la Rivière-Etchemin	Rivière Desbarats
Saint-Malachie, P (1902500)	09190	Chemin de la Station-Touristique	Rivière Etchemin
Saint-Malo, M (4400300)	01893	Chemin du Lac	Rivière Ascot
Saint-Malo, M (4400300)	02003	Chemin de Malvina	Rivière Clifton
Saint-Malo, M (4400300)	02004	Chemin de Malvina	Ruisseau Clifton
Saint-Malo, M (4400300)	02005	Chemin Saint-Isidore	Rivière Clifton
Saint-Malo, M (4400300)	10413	Chemin Madore	Ruisseau Moreau
Saint-Marc-de-Figuery, P (8804000)	00111	Chemin du 2 ^e -Rang Est	Crique Paquet
Saint-Marc-de-Figuery, P (8804000)	00112	Route de l'Hydro	Rivière Landrienne

Municipality Name, status (geographic code)	Bridge number	Road name	Obstacle
Saint-Marc-du-lac-Long, P (1302000)	07569	Route du lac des Cèdres	Décharge du lac des Cèdres
Saint-Marc-du-lac-Long, P (1302000)	07571	Route de Botsford	Ruisseau du lac des Cèdres
Saint-Marc-du-lac-Long, P (1302000)	07572	9 ^e Rang	Décharge du lac Sutherland
Saint-Marcel, M (1702000)	04096	7 ^e Rang	Rivière Buckley
Saint-Marcel, M (1702000)	04098	Chemin de La Madril	Rivière Tenturette
Saint-Marcel, M (1702000)	04098A	7 ^e Rang	Ruisseau Ratsoul
Saint-Marcellin, P (1002500)	06452	Route du 10 ^e -Rang	Rivière Neigette
Saint-Marcellin, P (1002500)	06453	10 ^e Rang	Rivière Noire
Saint-Marcellin, P (1002500)	06454	Route de la rivière Noire	Rivière Neigette
Saint-Marcellin, P (1002500)	06467	5 ^e Rang	Petite Rivière Neigette
Saint-Marc-sur-Richelieu, M (5705000)	09531	Rang des Trente	Ruisseau Richer
Saint-Martin, P (2904500)	00829	1 ^{er} rang de Shenley	Rivière Shenley
Saint-Martin, P (2904500)	00830	1 ^{er} rang de Shenley	Rivière Grande Coulée
Saint-Martin, P (2904500)	00834	3 ^e Rang	Rivière à la Truite
Saint-Martin, P (2904500)	00837	3 ^e Rang	Bras rivière à la Truite
Saint-Martin, P (2904500)	10688	2 ^e rang de Shenley	Rivière Shenley
Saint-Martin, P (2904500)	11676	1 ^{er} rang de Shenley	Ruisseau Dutil
Saint-Martin, P (2904500)	11677	1 ^{er} rang de Shenley	Ruisseau Dutil
Saint-Mathias-sur-Richelieu, M (5506500)	10188	Chemin de la Rivière-des-Hurons Est	Rivière des Hurons
Saint-Mathias-sur-Richelieu, M (5506500)	14167	Chemin des Trente	Rivière des Hurons
Saint-Mathias-sur-Richelieu, M (5506500)	14344	Chemin de la Rivière-des-Hurons Ouest	Rivière des Hurons
Saint-Mathieu, M (6700500)	03811	Chemin Saint-Édouard	Ruisseau de la Faille
Saint-Mathieu, M (6700500)	03820	Montée de la Petite-Côte	Ruisseau Lasaline
Saint-Mathieu, M (6700500)	10221	Chemin Saint-Pierre	Ruisseau Isabelle
Saint-Mathieu, M (6700500)	11939	Rue Robert	Ruisseau Faille
Saint-Mathieu, M (6700500)	14851	Chemin Saint-Pierre	Rivière de la Tortue
Saint-Mathieu-de-Beloil, M (5704500)	07846	Rang du Ruisseau Nord	Grand Ruisseau
Saint-Mathieu-de-Beloil, M (5704500)	07847	Chemin du Ruisseau Nord	Ruisseau Beloil
Saint-Mathieu-de-Beloil, M (5704500)	07848	Rue Saint-Jean-Baptiste	Ruisseau Beloil
Saint-Mathieu-de-Beloil, M (5704500)	07848B	Rue Fleurie	Ruisseau Beloil
Saint-Mathieu-de-Beloil, M (5704500)	07848C	Chemin de l'Industrie	Ruisseau Beloil
Saint-Mathieu-de-Beloil, M (5704500)	09540	Montée Lambert	Ruisseau Beloil
Saint-Mathieu-de-Beloil, M (5704500)	10104	Rang des Vingt	Ruisseau Beloil
Saint-Mathieu-de-Beloil, M (5704500)	10800	Rue Champ-Doré	Ruisseau Beloil

Municipality Name, status (geographic code)	Bridge number	Road name	Obstacle
Saint-Mathieu-de-Beloil, M (5704500)	10801	Rue Therrien	Ruisseau Beloil
Saint-Mathieu-de-Rioux, P (1105000)	10130	Route du 5 ^e -Rang	Rivière Neigette
Saint-Mathieu-de-Rioux, P (1105000)	10186	Route du 5 ^e -Rang	Rivière du Sud-Ouest
Saint-Mathieu-de-Rioux, P (1105000)	13807	3 ^e Rang	Rivière du Sud-Ouest
Saint-Mathieu-du-Parc, M (5107000)	07358	Rang Saint-François	Rivière Shawinigan
Saint-Mathieu-du-Parc, M (5107000)	07399	Chemin de la Terrasse-des-Chutes	Rivière Shawinigan
Saint-Mathieu-du-Parc, M (5107000)	07400	Chemin Saint-François	Décharge du lac Souris
Saint-Mathieu-du-Parc, M (5107000)	07401	Chemin Saint-François	Rivière Shawinigan
Saint-Mathieu-du-Parc, M (5107000)	07402	Chemin Saint-Paul	Crique du lac Brûlé
Saint-Mathieu-du-Parc, M (5107000)	07403	Chemin Principal	Rivière des Souris
Saint-Mathieu-du-Parc, M (5107000)	07404	Rang Saint-François	Rivière Shawinigan
Saint-Mathieu-du-Parc, M (5107000)	07405	Chemin de la Rivière-des-Souris	Rivière des Souris
Saint-Maurice, P (3723000)	01571	Rang Saint-Alexis	Rivière du Brûlé
Saint-Maurice, P (3723000)	01574	Rang Sainte-Marguerite	Rivière au Lard
Saint-Maurice, P (3723000)	01576	Rang Saint-Alexis	Rivière au Lard
Saint-Maurice, P (3723000)	01577	Rang Saint-Joseph	Rivière Champlain
Saint-Maurice, P (3723000)	01578	Rang Saint-Félix	Rivière au Lard
Saint-Maxime-du-Mont-Louis, M (0401000)	02766	Rue du Buisson	Rivière du Gros Morne
Saint-Maxime-du-Mont-Louis, M (0401000)	02767	Chemin des Olives	Ruisseau des Olives
Saint-Maxime-du-Mont-Louis, M (0401000)	02769	Rue de l'Église	Rivière de Mont-Louis
Saint-Maxime-du-Mont-Louis, M (0401000)	02773	Chemin de la Rivière	Coulée à Bezo
Saint-Maxime-du-Mont-Louis, M (0401000)	02774	Chemin de la Rivière	Coulée à Augustin
Saint-Maxime-du-Mont-Louis, M (0401000)	09650	2 ^e Rang	Rivière du Gros Morne
Saint-Maxime-du-Mont-Louis, M (0401000)	10114	Rue de l'Église Est	Rivière de Mont-Louis
Saint-Médard, M (1102500)	06464	9 ^e Rang	Rivière Boisbouscache
Saint-Médard, M (1102500)	06465A	7 ^e Rang	Rivière Boisbouscache
Saint-Michel-des-Saints, M (6208500)	01149	Chemin Matawin Est	Rivière Matawin
Saint-Michel-des-Saints, M (6208500)	01150	Chemin des Cyprès	Rivière Collin
Saint-Michel-des-Saints, M (6208500)	01151	Chemin Matawin Ouest	Rivière Matawin
Saint-Michel-des-Saints, M (6208500)	01152	Route 131	Rivière Matawin
Saint-Michel-des-Saints, M (6208500)	01156	Chemin du Lac-de-la-Dame	Rivière des Aulnaies
Saint-Michel-des-Saints, M (6208500)	01158	Chemin des Aulnaies	Rivière des Aulnaies
Saint-Michel-des-Saints, M (6208500)	01160	Chemin Georges-Étienne	Rivière des Aulnaies
Saint-Michel-des-Saints, M (6208500)	04357	Route 131	Rivière Domtar

Municipality Name, status (geographic code)	Bridge number	Road name	Obstacle
Saint-Michel-des-Saints, M (6208500)	08783	Chemin du Dépotoir	Rivière des Aulnaies
Saint-Michel-des-Saints, M (6208500)	10785	Chemin Rondeau	Décharge du lac à la Truite
Saint-Michel-du-Squatec, P (1306500)	07578	Rue Saint-Marc	Rivière Squatec
Saint-Michel-du-Squatec, P (1306500)	07582	Petit-5 ^e Rang	Cours d'eau Roy
Saint-Michel-du-Squatec, P (1306500)	10890	5 ^e -et-6 ^e Rang Est	Cours d'eau Roy
Saint-Modeste, P (1202000)	06551	Chemin de l'Aulnière	Rivière Verte
Saint-Moïse, P (0709500)	04556	Chemin de Kempt	Stream (unnamed)
Saint-Narcisse, P (3724000)	01580	Rang du Haut-de-la-Grande-Ligne	Rivière des Chutes
Saint-Narcisse, P (3724000)	01581	Route Trépanier	Rivière des Chutes
Saint-Narcisse, P (3724000)	01583	Route du Moulin	Rivière des Chutes
Saint-Narcisse, P (3724000)	01584	Route 352	Rivière des Chutes
Saint-Narcisse, P (3724000)	01585	Rang Saint-Félix	Rivière à la Fourche
Saint-Narcisse, P (3724000)	01587	Chemin des Chutes Nord	Ruisseau Croche
Saint-Narcisse-de-Rimouski, P (1001500)	06469	Route de l'Église	Décharge du lac Plourde
Saint-Nazaire, M (9304500)	03761	Chemin Carreau-Gervais	Rivière Gervais
Saint-Nazaire-d'Acton, P (4805000)	00653	10 ^e Rang Est	Rivière Duncan
Saint-Nazaire-d'Acton, P (4805000)	00654	12 ^e Rang Sud	Rivière Duncan
Saint-Nazaire-de-Dorchester, P (1901500)	02217	6 ^e Rang	Ruisseau à l'Eau Chaude
Saint-Nazaire-de-Dorchester, P (1901500)	02218	Route Aubé	Ruisseau à l'Eau Chaude
Saint-Nazaire-de-Dorchester, P (1901500)	02219	4 ^e Rang	Ruisseau à l'Eau Chaude
Saint-Nérée, P (1904500)	01028	4 ^e Rang Est	Stream (unnamed)
Saint-Nérée, P (1904500)	01029	4 ^e Rang Ouest	Rivière du Moulin
Saint-Nérée, P (1904500)	01032	Route Principale	Stream (unnamed)
Saint-Nérée, P (1904500)	01033	Route Principale	Stream (unnamed)
Saint-Norbert, P (5207000)	01164	Rang Sainte-Anne	Ruisseau Aubin-Ferland
Saint-Norbert, P (5207000)	10196	Rang Sud	Rivière Bonaventure
Saint-Norbert-d'Arthabaska, M (3904200)	00522	Route de la Rivière	Stream (unnamed)
Saint-Norbert-d'Arthabaska, M (3904200)	00553	9 ^e rang de Saint-Norbert	Rivière Lachance
Saint-Norbert-d'Arthabaska, M (3904200)	00554	5 ^e Rang	Ruisseau Houle
Saint-Norbert-d'Arthabaska, M (3904200)	00556	6 ^e rang de Saint-Norbert	Rivière Gosselin
Saint-Norbert-d'Arthabaska, M (3904200)	00558	Rang Dumas	Rivière Gosselin
Saint-Norbert-d'Arthabaska, M (3904200)	10218	6 ^e Rang	Rivière Lachance
Saint-Norbert-d'Arthabaska, M (3904200)	11673	Route du 5 ^e -au-6 ^e -Rang	Rivière Gosselin
Saint-Octave-de-Métis, P (0905500)	04435	Route de Petit-Métis	Rivière du Petit Mitis

Municipality Name, status (geographic code)	Bridge number	Road name	Obstacle
Saint-Odilon-de-Cranbourne, P (2703500)	02220	8 ^e Rang Est	Rivière Lanigan
Saint-Odilon-de-Cranbourne, P (2703500)	02223	1 ^{er} Rang Est	Rivière Viveine
Saint-Odilon-de-Cranbourne, P (2703500)	02225	1 ^{er} Rang Ouest	Rivière Callway
Saint-Odilon-de-Cranbourne, P (2703500)	09453	Chemin Grande Ligne	Rivière des Plantes
Saint-Omer, M (1700500)	04108	Petite route du Nord	Ruisseau Pelletier
Saint-Omer, M (1700500)	04109	Petit rang du Nord	Ruisseau Pelletier
Saint-Omer, M (1700500)	04110	Rang des Pelletier	Rivière du Rochu
Saint-Omer, M (1700500)	04111	Rang des Gagnon	Rivière du Rochu
Saint-Omer, M (1700500)	04112	6 ^e Rang	Rivière du Rochu
Saint-Omer, M (1700500)	04113	Rang des Gagnon	Ruisseau de la Frontière
Saint-Omer, M (1700500)	04114	6 ^e Rang	Ruisseau de la Frontière
Saint-Onésime-d'Ixworth, P (1408000)	03421	4 ^e Rang	Rivière Ouelle
Saint-Onésime-d'Ixworth, P (1408000)	03423	Route Drapeau	La Grande Rivière
Saint-Onésime-d'Ixworth, P (1408000)	13938	Route Drapeau Sud	Rivière Ouelle
Saint-Onésime-d'Ixworth, P (1408000)	15432	Route de l'Église	Rivière Ouelle
Saint-Ours, V (5303200)	06252	Rang du Ruisseau Sud	Ruisseau Laplante
Saint-Ours, V (5303200)	06254	Rang du Ruisseau Nord	Ruisseau Laplante
Saint-Pacôme, M (1407000)	03427	Chemin de la Pruchière	Rivière Ouelle
Saint-Pamphile, V (1701000)	04115	Rang Simple	Rivière Gobeil
Saint-Pamphile, V (1701000)	04118	6 ^e Rang	Rivière des Gagnon
Saint-Pamphile, V (1701000)	04119	Rang des Gagnon	Rivière des Gagnon
Saint-Pamphile, V (1701000)	04120	Rang des Gagnon	Rivière Saint-Roch
Saint-Pamphile, V (1701000)	04121	Rang des Moreau	Rivière Gobeil
Saint-Pamphile, V (1701000)	04122	Rang des Moreau	Rivière à la Truite
Saint-Pamphile, V (1701000)	04125	Petit rang du Nord	Rivière Saint-Roch
Saint-Pamphile, V (1701000)	04128A	6 ^e Rang Est	Rivière Saint-Roch
Saint-Pamphile, V (1701000)	15316	Petit rang du Nord	Petite rivière Noire
Saint-Pascal, V (1401800)	03435	Rue Varin	Rivière Goudron
Saint-Pascal, V (1401800)	03436	4 ^e Rang Ouest	Rivière Kamouraska
Saint-Pascal, V (1401800)	10042	Route Beaulieu	Ruisseau Creux
Saint-Patrice-de-Beaurivage, M (3302500)	04241	Route du Petit-Lac	Rivière Filkars
Saint-Patrice-de-Beaurivage, M (3302500)	04243	Chemin de l'Embarras	Ruisseau Belfast
Saint-Patrice-de-Beaurivage, M (3302500)	04245	Rang Saint-Jean	Rivière Beaurivage
Saint-Patrice-de-Beaurivage, M (3302500)	04246	Chemin Saint-Charles	Rivière Beaurivage

Municipality Name, status (geographic code)	Bridge number	Road name	Obstacle
Saint-Patrice-de-Beaurivage, M (3302500)	04247	Rang Saint-David	Rivière Beaurivage
Saint-Patrice-de-Beaurivage, M (3302500)	13998	Rang du Petit Lac	Rivière Filkars
Saint-Patrice-de-Sherrington, P (6802500)	05245	Rang Saint-Paul	Rivière L'Acadie
Saint-Paul, M (6100500)	03331	Chemin Guilbault	Rivière Ouareau
Saint-Paul, M (6100500)	03336	Chemin Guilbault	Rivière Débouche-Lente
Saint-Paul, M (6100500)	14162	Chemin du Vieux-Moulin	Ruisseau Saint-Pierre
Saint-Paul, M (6100500)	14457	Chemin Cyrille-Beaudry	Ruisseau Saint-Pierre
Saint-Paul-d'Abbotsford, P (5501500)	06806	Rang Papineau	Rivière à la Barbue
Saint-Paul-de-la-Croix, P (1203500)	06559	Rang A	Rivière Plainasse
Saint-Paul-de-la-Croix, P (1203500)	06560	1 ^{er} Rang	Ruisseau des Prairies
Saint-Paul-de-la-Croix, P (1203500)	06561	Route de l'Église	Rivière Plainasse
Saint-Paul-de-la-Croix, P (1203500)	06562	Route de l'Église	Ruisseau Chaud
Saint-Paul-de-la-Croix, P (1203500)	15825	3 ^e Rang	Rivière Plainasse
Saint-Paul-de-l'Île-aux-Noix, P (5603500)	07338	1 ^{er} Rue	Rivière Jackson
Saint-Paul-de-l'Île-aux-Noix, P (5603500)	07339	67 ^e Avenue	Stream (unnamed)
Saint-Paul-de-Montminy, M (1803000)	05139	3 ^e Rang Ouest	Rivière du Moulin
Saint-Paul-de-Montminy, M (1803000)	05140	5 ^e Rang Ouest	Rivière Gabriel
Saint-Paul-de-Montminy, M (1803000)	05141	6 ^e Rang Ouest	Rivière Gabriel
Saint-Paul-de-Montminy, M (1803000)	05146A	1 ^{er} Rang Ouest	Rivière du Moulin
Saint-Paul-de-Montminy, M (1803000)	09443	Rang de Rollette Est	Rivière des Cèdres
Saint-Philémon, P (1900500)	01047	Route Saint-Gabriel	Rivière du Nord
Saint-Philémon, P (1900500)	01048	Route Saint-Gabriel	Rivière Gabriel
Saint-Philémon, P (1900500)	01050	Rang Saint-Isidore	Rivière du Pin
Saint-Philémon, P (1900500)	09484	Rang Saint-Alexis	Ruisseau de la Grillade
Saint-Philémon, P (1900500)	10727	Route du Massif du Sud	Rivière de la Fourche
Saint-Philibert, M (2906500)	00843	Rang Langevin	Rivière des Abénakis
Saint-Philibert, M (2906500)	00843A	Rang Saint-Charles	Rivière Patrick
Saint-Philippe, M (6701000)	03821	Montée Singer	Rivière Saint-Jacques
Saint-Philippe, M (6701000)	03825	Montée Monette	Rivière Saint-Jacques
Saint-Philippe, M (6701000)	14815	Chemin Saint-Joseph Sud	Rivière Saint-Jacques
Saint-Pie, V (5400800)	00658	Rang du-Bas-de-la-Rivière	Rivière de la Senelle
Saint-Pie, V (5400800)	00659	Le Bas-du-Petit-Rang-Saint-François	Rivière de la Senelle
Saint-Pie, V (5400800)	00660	3 ^e rang de Milton	Rivière Noire
Saint-Pie, V (5400800)	00662	Rang de la Presqu'île	Décharge des Quinze

Municipality Name, status (geographic code)	Bridge number	Road name	Obstacle
Saint-Pie, V (5400800)	00663	Rang du Haut-de-la-Rivière-Sud	Rivière Mawcook
Saint-Pie, V (5400800)	16171	Rang du Haut-de-la-Rivière-Nord	Ruisseau des Aulnages
Saint-Pie-de-Guire, P (4913000)	08052	13 ^e Rang Est	Rivière aux Vaches
Saint-Pie-de-Guire, P (4913000)	08053	Rang Saint-Charles	Ruisseau Pekasso
Saint-Pierre, VL (6102000)	08774	Chemin Saint-Jacques	Ruisseau Saint-Pierre
Saint-Pierre, VL (6102000)	08775	Chemin du Village-de-Saint-Pierre Nord	Ruisseau Saint-Pierre
Saint-Pierre-Baptiste, P (3205000)	04746	2 ^e Rang	Ruisseau Golden
Saint-Pierre-Baptiste, P (3205000)	04747	Route Roy	Ruisseau Golden
Saint-Pierre-Baptiste, P (3205000)	04749	10 ^e Rang Sud	Ruisseau Hamilton
Saint-Pierre-Baptiste, P (3205000)	04750	Rue Principale	Ruisseau Charles
Saint-Pierre-Baptiste, P (3205000)	09494	2 ^e Rang	Ruisseau Golden
Saint-Pierre-Baptiste, P (3205000)	09589	Chemin des Chalets	Stream (unnamed)
Saint-Pierre-Baptiste, P (3205000)	09965	Chemin Gosford	Ruisseau Golden
Saint-Pierre-de-Broughton, M (3113500)	00845	8 ^e Rang	Bras de la rivière Palmer
Saint-Pierre-de-Broughton, M (3113500)	00846	8 ^e Rang	Rivière Palmer Est
Saint-Pierre-de-Broughton, M (3113500)	00847	Petite route du 9 ^e -Rang	Rivière Whetstone
Saint-Pierre-de-Broughton, M (3113500)	00849	4 ^e Rang	Rivière Palmer
Saint-Pierre-de-Broughton, M (3113500)	00850	11 ^e Rang	Rivière Palmer
Saint-Pierre-de-Broughton, M (3113500)	00851	Route du 8 ^e -Rang	Rivière Whetstone
Saint-Pierre-de-Broughton, M (3113500)	00852	Route du 7 ^e -Rang	Rivière Palmer Est
Saint-Pierre-de-Broughton, M (3113500)	04689	15 ^e Rang	Ruisseau Perry
Saint-Pierre-de-Broughton, M (3113500)	04722	15 ^e Rang	Rivière Palmer
Saint-Pierre-de-Broughton, M (3113500)	04723	14 ^e Rang	Rivière Palmer
Saint-Pierre-de-Broughton, M (3113500)	04725	15 ^e Rang	Rivière Palmer
Saint-Pierre-de-Broughton, M (3113500)	04726	16 ^e Rang	Rivière Palmer
Saint-Pierre-de-Broughton, M (3113500)	04730	1 ^{er} Rang	Ruisseau Perry
Saint-Pierre-de-Broughton, M (3113500)	04733	11 ^e Rang	Rivière Whetstone
Saint-Pierre-de-Broughton, M (3113500)	09547	3 ^e Rang	Rivière Palmer
Saint-Pierre-de-Broughton, M (3113500)	09548	7 ^e Rang	Rivière Palmer Est
Saint-Pierre-de-Broughton, M (3113500)	10410	7 ^e Rang	Bras est de rivière Palmer
Saint-Pierre-de-la-Rivière-du-Sud, P (1805500)	05152	Rang du Milieu	Rivière Minguy
Saint-Pierre-de-la-Rivière-du-Sud, P (1805500)	05153	Route de Saint-Pierre	Ruisseau Miscou
Saint-Pierre-de-la-Rivière-du-Sud, P (1805500)	05154	Rang du Coteau Sud	Ruisseau Miscou
Saint-Pierre-de-la-Rivière-du-Sud, P (1805500)	05156	Route de Saint-Pierre	Rivière Morigeau

Municipality Name, status (geographic code)	Bridge number	Road name	Obstacle
Saint-Pierre-de-la-Rivière-du-Sud, P (1805500)	08764	Route de Saint-Pierre	Ruisseau du Bédule
Saint-Pierre-de-la-Rivière-du-Sud, P (1805500)	08765	Route de Saint-Pierre	Ruisseau du Bédule
Saint-Pierre-les-Becquets, M (3806500)	05344	Rang Saint-Charles Ouest	Rivière aux Orignaux
Saint-Pierre-les-Becquets, M (3806500)	05345	Route Lamothe	Rivière aux Orignaux
Saint-Polycarpe, M (7102000)	12050	Chemin Saint-Polycarpe	Ruisseau Ménard-Bourbonnais
Saint-Polycarpe, M (7102000)	12054	Chemin de l'Église	Rivière Noire
Saint-Polycarpe, M (7102000)	12055	Chemin Élie-Auclair	Ruisseau du Pont Pigeon
Saint-Polycarpe, M (7102000)	14547	Montée de Beaujeu	Rivière Delisle
Saint-Prime, M (9103500)	06699	Chemin du 3 ^e -Rang Sud	Rivière aux Iroquois
Saint-Prosper, M (2802000)	02226	Rang de la Merisière	Rivière des Abénakis
Saint-Prosper, M (2802000)	02233	Rang des Carreaux	Rivière des Abénakis
Saint-Prosper, M (2802000)	02235	Rang Sacré-Coeur	Rivière des Abénakis
Saint-Prosper, M (2802000)	09452	9 ^e Rang	Rivière des Abénakis
Saint-Prosper, M (2802000)	11753	Rang de la Merisière	Rivière des Abénakis Sud-Est
Saint-Prosper, M (2802000)	14969	Rang Sacré-Coeur	Rivière des Abénakis
Saint-Prosper, P (3725000)	01592	Route Fraser	Rivière Charest
Saint-Prosper, P (3725000)	09105	Route Croteau	Rivière Charest
Saint-Prosper, P (3725000)	09106	Rang de la rivière Charest	Rivière Charest
Saint-Raphaël, M (1908200)	01059	Route Rémillard	Ruisseau du Cimetière
Saint-Raphaël, M (1908200)	01061	La Petite-3 ^e	Ruisseau du Quatre
Saint-Raphaël, M (1908200)	01063	Rang Sainte-Catherine	Rivière du Sud
Saint-Raphaël, M (1908200)	01064	Rang Sainte-Catherine	Petite rivière Sainte-Marguerite
Saint-Raphaël, M (1908200)	01065	Route Tadoussac	Petite rivière Sainte-Marguerite
Saint-Raphaël, M (1908200)	01066	Rang du Sault	Rivière du Sud
Saint-Raphaël, M (1908200)	01068	Route Robert	Rivière Bras Saint-Michel
Saint-Raphaël, M (1908200)	01069	Route de la Chute	Ruisseau de la Chute
Saint-Raphaël, M (1908200)	01070	1 ^{er} Rang	Stream (unnamed)
Saint-Raphaël, M (1908200)	01071	Rang des Fiefs	Ruisseau de la Chute
Saint-Raphaël, M (1908200)	01072	Route Raby	Ruisseau de la Chute
Saint-Raphaël, M (1908200)	01073	Montée du Sault	Rivière Bras Saint-Michel
Saint-Raymond, V (3412800)	06163	Rang Sainte-Croix	Bras du Nord de la Rivière Sainte-Anne
Saint-Raymond, V (3412800)	06164	Rang Saguenay	Décharge du lac Nidoreux
Saint-Raymond, V (3412800)	06165	Rang Saguenay	Rivière de la Roche Plate

Municipality Name, status (geographic code)	Bridge number	Road name	Obstacle
Saint-Raymond, V (3412800)	06166	Rang Saguenay	Rivière de la Roche Plate
Saint-Raymond, V (3412800)	06168	Rang du Nord	Rivière Verte
Saint-Raymond, V (3412800)	06171	Chemin du Lac-Sept-Îles	Lac Sept Îles
Saint-Raymond, V (3412800)	06172	Chemin du Lac-Sept-Îles	Rivière Portneuf
Saint-Raymond, V (3412800)	06174	Chemin de la Traverse	Rivière Portneuf
Saint-Raymond, V (3412800)	06178	Rang Saint-Mathias	Décharge du lac au Canard
Saint-Raymond, V (3412800)	06179	Chemin du Lac-Sept-Îles	Passe du lac au Chien
Saint-Raymond, V (3412800)	06181	Rue Turmel	Stream (unnamed)
Saint-Raymond, V (3412800)	06182	Avenue Saint-Michel	Rivière Sainte-Anne
Saint-Raymond, V (3412800)	16609	Rang Sainte-Croix	Rivière Mauvaise
Saint-Rémi, V (6805500)	05247	Rang Sainte-Thérèse	Rivière Noire
Saint-Rémi-de-Tingwick, P (3902000)	00562	Rang Monfette	Petite rivière à Monfette
Saint-Rémi-de-Tingwick, P (3902000)	10786	Rang Ducharme	Ruisseau Laflamme
Saint-René, P (2905000)	00855	Route de Saint-Côme	Ruisseau Stafford
Saint-René-de-Matane, M (0803500)	04412	Route Richard	Ruisseau Bastien
Saint-René-de-Matane, M (0803500)	04428	Route de la Montagne	Petite rivière Matane
Saint-René-de-Matane, M (0803500)	04440	Route Richard	Ruisseau Johnson
Saint-René-de-Matane, M (0803500)	04452	Chemin du Rang Nord-Est	Petite rivière Matane
Saint-René-de-Matane, M (0803500)	10555	10 ^e -et-11 ^e Rang	Branche du ruisseau Firmin
Saint-Robert, P (5302000)	14064	Rang Saint-Thomas	Ruisseau Saint-Thomas et Sainte-Sophie
Saint-Roch-de-l'Achigan, M (6303500)	03866	Rue Marchand	Rivière L'Achigan
Saint-Roch-de-l'Achigan, M (6303500)	03867	Route 125	Ruisseau des Anges
Saint-Roch-de-l'Achigan, M (6303500)	03869	Rang du Ruisseau-des-Anges Sud	Ruisseau des Anges
Saint-Roch-de-l'Achigan, M (6303500)	03870	Rang de la Rivière Sud	Ruisseau des Anges
Saint-Roch-de-l'Achigan, M (6303500)	09554	Chemin de la Desserte	Ruisseau des Anges
Saint-Roch-de-l'Achigan, M (6303500)	10655	Rue Majeau	Rivière l'Achigan
Saint-Roch-des-Aulnaies, P (1706500)	04133	Chemin du Vieux-Fronteau	Rivière Ferrée
Saint-Roch-Ouest, M (6304000)	03871	Route 125	Rivière L'Achigan
Saint-Romain, M (3010000)	02667A	Route Dostie	Rivière des Indiens
Saint-Romain, M (3010000)	10009	Chemin de la Languette	Rivière Sauvage
Saint-Romain, M (3010000)	10414	Route de Sainte-Cécile	Stream (unnamed)
Saint-Rosaire, P (3914500)	00564	4 ^e Rang	Rivière Blanche
Saint-Rosaire, P (3914500)	10095	4 ^e Rang	Ruisseau Perreault

Municipality Name, status (geographic code)	Bridge number	Road name	Obstacle
Saint-Rosaire, P (3914500)	10096	6 ^e Rang Ouest	Petit ruisseau Perreault
Saint-Samuel, P (3913000)	05346	2 ^e Rang	Ruisseau Thibeault
Saint-Samuel, P (3913000)	05347	Chemin Saint-Samuel	Rivière Bulstrode
Saint-Samuel, P (3913000)	10099	4 ^e Rang	Ruisseau Martin
Saint-Samuel, P (3913000)	10101	3 ^e Rang	Ruisseau Martin
Saints-Anges, P (2601000)	00696	3 ^e Rang	Rivière Morency
Saints-Anges, P (2601000)	00697	4 ^e Rang Sud	Rivière Morency
Saints-Anges, P (2601000)	00700	3 ^e Rang	Rivière Belair
Saints-Anges, P (2601000)	00702	Rang Saint-Gabriel	Rivière Belair
Saints-Anges, P (2601000)	10150	5 ^e Rang	Rivière Morency
Saints-Anges, P (2601000)	10697	Route Lessard	Ruisseau des Graines
Saints-Anges, P (2601000)	11662	3 ^e Rang	Ruisseau Fecteau
Saint-Sauveur, V (7704300)	07758	Route de l'Église	Rivière à Simon
Saint-Sauveur, V (7704300)	07759	Montée Constantineau	Rivière à Simon
Saint-Sébastien, M (3008500)	10111	6 ^e -et-7 ^e Rangs	Rivière aux Bleuets
Saint-Sébastien, M (3008500)	10112	4 ^e Rang	Ruisseau Castonguay
Saint-Sébastien, M (3008500)	14890	Chemin du 4 ^e -au-7 ^e -Rang	Rivière aux Bleuets Sud
Saint-Sévère, P (5103000)	07408	Route Bellechasse	Petite rivière Yamachiche
Saint-Sévère, P (5103000)	14109	Route Bellechasse	Bras Petite rivière Yamachiche
Saint-Séverin, P (2707000)	00872	Route Sainte-Marguerite	Rivière Beauvillage
Saint-Séverin, P (2707000)	00873	Rang Sainte-Marguerite	Rivière Beauvillage
Saint-Séverin, P (2707000)	00874	1 ^{er} Rang	Rivière Lessard
Saint-Séverin, P (2707000)	00875	Rang Sainte-Anne	Rivière Nadeau
Saint-Séverin, P (2707000)	00879	Route Sainte-Marguerite	Stream (unnamed)
Saint-Séverin, P (2707000)	11754	Rang Saint-Olivier	Rivière Lessard
Saint-Séverin, P (3502000)	01595	Rang Nord	Rivière des Envies
Saint-Séverin, P (3502000)	01596	Route Bordeleau	Rivière des Envies
Saint-Séverin, P (3502000)	01597	Rang Nord	Ruisseau Delisle
Saint-Séverin, P (3502000)	01598	Chemin de la Côte-Saint-Paul	Rivière à la Tortue
Saint-Séverin, P (3502000)	01599	Route du Pont-Veillette	Rivière des Envies
Saint-Séverin, P (3502000)	01600	Rang de la Rivière-des-Envies Nord-Est	Ruisseau Durocher
Saint-Siméon, M (1505800)	09179	Rue de la Chapelle	Rivière de la Baie des Rochers
Saint-Siméon, M (1505800)	09180	Rue de la Chapelle	Rivière de la Baie des Rochers
Saint-Siméon, M (1505800)	09984	Rue de la Chapelle	Décharge du lac Louis

Municipality Name, status (geographic code)	Bridge number	Road name	Obstacle
Saint-Siméon, M (1505800)	13824	Chemin de Port-au-Persil	Rivière du Port au Persil
Saint-Siméon, P (0505500)	01357	Route Poirier	Rivière Saint-Siméon
Saint-Siméon, P (0505500)	01358	3 ^e Rang	Rivière Saint-Siméon
Saint-Siméon, P (0505500)	01359	Route Cyr	Rivière Saint-Siméon
Saint-Siméon, P (0505500)	01360	4 ^e Rang	Rivière Saint-Siméon
Saint-Siméon, P (0505500)	01362	2 ^e Rang	Rivière Saint-Siméon
Saint-Simon, P (1105500)	06477	Route de la Grève	Rivière Centrale
Saint-Simon, P (1105500)	06478	Route à Pierre-Jean	Rivière Centrale
Saint-Simon, P (1105500)	06479	Route de Port-Pic	Rivière Port-Pic
Saint-Simon, P (5409000)	00674	2 ^e Rang	Ruisseau Vandal
Saint-Simon, P (5409000)	00675	4 ^e Rang Sud	Ruisseau du Cordon Saint-Patrick
Saint-Simon, P (5409000)	00676	Route 224	Décharge Courmoyer-Lajoie
Saint-Simon, P (5409000)	00677	3 ^e Rang	Ruisseau Bouthillette
Saint-Simon, P (5409000)	09533	Route 224	Rivière Cowley
Saint-Simon-les-Mines, M (2912500)	00882	Rang Chaussegros	Ruisseau Giroux
Saint-Simon-les-Mines, M (2912500)	00883	Route Rivet	Ruisseau Giroux
Saint-Simon-les-Mines, M (2912500)	00884	Rang Saint-Gustave	Rivière Gilbert
Saint-Simon-les-Mines, M (2912500)	00885	Route Cumberland	Ruisseau Cumberland
Saint-Simon-les-Mines, M (2912500)	10146	Rang Chaussegros	Rivière Gilbert
Saint-Sixte, M (8007000)	05526	Montée Robinson	Rivière Saint-Sixte
Saint-Sixte, M (8007000)	05530	Montée Paquette	Rivière Saint-Sixte
Saint-Sixte, M (8007000)	05536	Montée Dumouchel	Rivière Saint-Sixte
Saint-Sixte, M (8007000)	05537	Montée Ivall Est	Rivière Saint-Sixte
Saint-Sixte, M (8007000)	05541	Rue du Vieux Pont	Rivière Saint-Sixte
Saint-Sixte, M (8007000)	05542	Montée Labelle	Rivière Saint-Sixte
Saint-Sixte, M (8007000)	05548	Montée de Saint-André	Rivière Saint-Sixte
Saint-Sixte, M (8007000)	09947	Montée Paquette	Affluent rivière Saint-Sixte
Saint-Stanislas, M (3724500)	01601	Chemin de la Côte-Saint-Louis	Rivière à la Tortue
Saint-Stanislas, M (3724500)	01603	Route Marchand	Rivière des Envies
Saint-Stanislas, M (3724500)	01604	Route 352	Rivière des Envies
Saint-Stanislas, M (9207000)	06709	Chemin Rousseau	Rivière à la Carpe
Saint-Stanislas, M (9207000)	06710	Chemin Gaudreault	Rivière à la Carpe
Saint-Stanislas, M (9207000)	06711	Chemin de l'Éden	Ruisseau Larouche
Saint-Stanislas, M (9207000)	09967	Chemin de l'Éden	Stream (unnamed)

Municipality Name, status (geographic code)	Bridge number	Road name	Obstacle
Saint-Stanislas-de-Kostka, P (7004000)	03094	Chemin Seigneurial	Rivière Saint-Louis
Saint-Stanislas-de-Kostka, P (7004000)	09969	Chemin de la Rivière	Canal Saint-Louis
Saint-Sylvère, M (3800500)	05362	6 ^e Rang	Rivière Gentilly Sud-Ouest
Saint-Sylvestre, M (3300700)	04256	Rang Fermanagh	Rivière Beaurivage
Saint-Sylvestre, M (3300700)	04257	Rang Saint-José	Rivière Beaurivage
Saint-Sylvestre, M (3300700)	04260	Rang Saint-André	Rivière Filkars
Saint-Sylvestre, M (3300700)	04261	Rang Saint-Paul	Rivière Filkars
Saint-Sylvestre, M (3300700)	04263	Route 216	Rivière Filkars
Saint-Sylvestre, M (3300700)	08878	Chemin Saint-Jean	Ruisseau Saint-Jean
Saint-Tharcisius, P (0707000)	11597	5 ^e rang Blais Est	Rivière Tamagodi
Saint-Théodore-d'Acton, P (4804500)	00679	5 ^e Rang Ouest	Rivière Le Renne
Saint-Théodore-d'Acton, P (4804500)	00681	8 ^e Rang	Rivière Duncan
Saint-Théodore-d'Acton, P (4804500)	00682	8 ^e Rang	Ruisseau Leclerc
Saint-Théodore-d'Acton, P (4804500)	00683	8 ^e Rang	Ruisseau Cressey
Saint-Théodore-d'Acton, P (4804500)	11659	9 ^e Rang	Rivière Duncan
Saint-Thomas, M (6102700)	03341	Rue Perreault	Ruisseau Saint-Thomas
Saint-Thomas, M (6102700)	03342	Chemin Garceau	Rivière La Chaloupe
Saint-Thomas, M (6102700)	03343	Route Savignac-Harnois	Rivière La Chaloupe
Saint-Thomas, M (6102700)	03344	Chemin Saint-Joseph	Rivière Saint-Joseph
Saint-Thomas, M (6102700)	03345	Rang Sud	Ruisseau Mollez
Saint-Thomas, M (6102700)	03346	Rue Joly	Ruisseau Saint-Thomas
Saint-Thomas, M (6102700)	08791	Rue Voligny	Rivière La Chaloupe
Saint-Thomas, M (6102700)	14161	Rang de la Grande-Chaloupe	Rivière La Chaloupe
Saint-Thomas-Didyme, M (9204500)	06743	13 ^e Rang Sud	Rivière aux Aulnes
Saint-Thomas-Didyme, M (9204500)	06744	2 ^e Rang	Rivière aux Aulnes
Saint-Thomas-Didyme, M (9204500)	06747	Route de Dumais	Rivière aux Aulnes
Saint-Thomas-Didyme, M (9204500)	06748	Chemin des Aulnes	Décharge du lac Lunettes
Saint-Thomas-Didyme, M (9204500)	06748A	Route Doucet	Rivière Ticouapé
Saint-Thomas-Didyme, M (9204500)	11593	Rang Saint-Henri	Rivière Ticouapé
Saint-Thuribe, P (3408500)	06211	Rang Saint-Joseph	Rivière Blanche
Saint-Thuribe, P (3408500)	06212	Route Nadeau	Rivière Blanche
Saint-Thuribe, P (3408500)	06216	Rang de la Rivière-Blanche Est	Décharge du lac Travers
Saint-Tite, V (3502700)	03959	Rang du Haut-du-Lac Nord	Rivière Mékinac Nord
Saint-Tite, V (3502700)	03960	Rang du Haut-du-Lac-Nord	Rivière des Envies

Municipality Name, status (geographic code)	Bridge number	Road name	Obstacle
Saint-Tite, V (3502700)	03961	Chemin du Grand Marais	Ruisseau Éric
Saint-Tite, V (3502700)	03963	Rang du Haut-du-Lac-Nord	Rivière Le Bourdais
Saint-Tite, V (3502700)	03964	Route Germain	Rivière des Envies
Saint-Tite, V (3502700)	03965	4 ^e Rang	Stream (unnamed)
Saint-Tite, V (3502700)	15764	Rue du Moulin	Rivière des Envies
Saint-Tite-des-Caps, M (2100500)	05230	Route Les Chenaux	Rivière Lombrette
Saint-Tite-des-Caps, M (2100500)	05231	Avenue Royale	Décharge du lac Saint-Joachim
Saint-Tite-des-Caps, M (2100500)	05232	Rang Saint-Elzéar	Rivière Lombrette
Saint-Tite-des-Caps, M (2100500)	05233	Route 360	Rivière Les Chenaux
Saint-Tite-des-Caps, M (2100500)	10851	Rang Saint-Elzéar	Rivière Lombrette
Saint-Ubalde, M (3409000)	06217	Rang Saint-Alphonse	Rivière Blanche
Saint-Ubalde, M (3409000)	06218	Chemin du Lac-Blanc	Rivière Blanche
Saint-Ubalde, M (3409000)	06220	Rang Sainte-Anne	Rivière Charest
Saint-Ubalde, M (3409000)	06222	Rang Saint-Paul	Ruisseau Bras Fanfan
Saint-Ubalde, M (3409000)	06223	Rang Saint-Georges	Rivière Blanche
Saint-Ubalde, M (3409000)	06224	Rang C	Rivière Blanche
Saint-Ubalde, M (3409000)	06225	Rang Saint-Charles	Rivière Blanche
Saint-Ubalde, M (3409000)	06226	Rang Saint-Joseph	Rivière Weller
Saint-Ubalde, M (3409000)	14106	Route Bureau	Rivière Charest
Saint-Ulric, M (0807300)	04455	Avenue Ulric-Tessier	Rivière Blanche
Saint-Ulric, M (0807300)	04456	Chemin du Pont-Couvert	Rivière Blanche
Saint-Ulric, M (0807300)	04458	4 ^e Rang Ouest	Rivière Blanche
Saint-Ulric, M (0807300)	04461	4 ^e Rang Est	Rivière le Petit Bras
Saint-Ulric, M (0807300)	04462	3 ^e rang de Tartigou	Coulée à Roch
Saint-Ulric, M (0807300)	04463	2 ^e rang de Tartigou	Rivière Tartigou
Saint-Urbain, P (1605500)	01711	Rang Saint-Jean-Baptiste	Décharge du lac à la Mine
Saint-Urbain, P (1605500)	13880	Rang Saint-Jean-Baptiste	Rivière du Gouffre
Saint-Urbain-Premier, M (7000500)	01766	Chemin de la Rivière-des-Fèves Nord	Affluent rivière des Fèves
Saint-Urbain-Premier, M (7000500)	01767	Montée de la Rivière-des-Fèves	Rivière des Fèves
Saint-Urbain-Premier, M (7000500)	09980	Montée de la Rivière-des-Fèves	Affluent rivière des Fèves
Saint-Valentin, P (5603000)	07343	Montée Guay	Ruisseau Landry
Saint-Valentin, P (5603000)	07344	Petit Rang	Rivière Jackson
Saint-Valentin, P (5603000)	07345	Montée Pir-Vir	Ruisseau Pir-Vir
Saint-Valère, M (3913500)	00582	Route Vigneault	Rivière Bulstrode

Municipality Name, status (geographic code)	Bridge number	Road name	Obstacle
Saint-Valère, M (3913500)	00583	Route de la Rivière-Noire	Rivière Noire
Saint-Valère, M (3913500)	00586	8 ^e Rang	Rivière Noire
Saint-Valérien, P (1006000)	06415	Route de Saint-Guy	Petite rivière Rimouski
Saint-Valérien-de-Milton, CT (5406500)	07061	10 ^e Rang	Rivière Noire
Saint-Valérien-de-Milton, CT (5406500)	07065	Rang de l'Égypte	Ruisseau des Aulnages
Saint-Valérien-de-Milton, CT (5406500)	07067	8 ^e Rang	Ruisseau Runnets
Saint-Valérien-de-Milton, CT (5406500)	07069	Rang de l'Égypte	Rivière Noire
Saint-Valérien-de-Milton, CT (5406500)	07070	9 ^e Rang	Ruisseau Runnets
Saint-Valérien-de-Milton, CT (5406500)	16172	11 ^e Rang Est	Ruisseau Runnets
Saint-Vallier, M (1911700)	01075	Chemin Lemieux	Rivière des Mères
Saint-Vallier, M (1911700)	08995	Chemin du Rocher	Ruisseau Bellechasse
Saint-Venant-de-Paquette, M (4400500)	02026	9 ^e Rang	Ruisseau Flavien-Paquette
Saint-Venant-de-Paquette, M (4400500)	02027	9 ^e Rang	Ruisseau Paquette
Saint-Venant-de-Paquette, M (4400500)	02028	10 ^e Rang	Ruisseau Paquette
Saint-Venant-de-Paquette, M (4400500)	02029	Chemin Gore	Ruisseau du Deuxième Rang
Saint-Venant-de-Paquette, M (4400500)	02029A	9 ^e Rang	Ruisseau du 10 ^e Rang
Saint-Vianney, M (0707500)	04525	1 ^e Rang	Stream (unnamed)
Saint-Victor, M (2700800)	00899	3 ^e Rang Nord	Rivière Le Bras
Saint-Victor, M (2700800)	00900	Route Gosselin	Rivière du Cinq Gosselin
Saint-Victor, M (2700800)	00901	5 ^e Rang Nord	Ruisseau Prévost
Saint-Victor, M (2700800)	00902	5 ^e -et-6 ^e Rang Nord	Ruisseau Prévost
Saint-Victor, M (2700800)	00903	5 ^e -et-6 ^e Rang Nord	Ruisseau à Gaton
Saint-Victor, M (2700800)	00904	4 ^e Rang Nord	Ruisseau Labranche
Saint-Victor, M (2700800)	00906	Route à Gaton	Ruisseau à Gaton
Saint-Victor, M (2700800)	14451	4 ^e Rang Nord	Rivière Le Bras
Saint-Wenceslas, M (5002300)	05361	Chemin Saint-Sylvère	Rivière Bécancour
Saint-Wenceslas, M (5002300)	05363	6 ^e Rang Ouest	Rivière Blanche
Saint-Wenceslas, M (5002300)	05364	8 ^e Rang Ouest	Rivière Blanche
Saint-Wenceslas, M (5002300)	05365	9 ^e Rang Est	Rivière Blanche
Saint-Wenceslas, M (5002300)	05367	10 ^e Rang Est	Rivière Blanche
Saint-Zacharie, M (2800500)	02245	6 ^e Rang	La Petite Rivière
Saint-Zacharie, M (2800500)	02246	6 ^e Rang	La Grosse Rivière
Saint-Zacharie, M (2800500)	02248	3 ^e Rang	Rivière Metgermette Nord
Saint-Zacharie, M (2800500)	02250	3 ^e Rang	Rivière Metgermette Nord

Municipality Name, status (geographic code)	Bridge number	Road name	Obstacle
Saint-Zacharie, M (2800500)	02251	3 ^e Rang	Rivière Metgermette Nord
Saint-Zacharie, M (2800500)	02252	Route Bélanger	Rivière Metgermette Nord
Saint-Zacharie, M (2800500)	02254	7 ^e Rang	Rivière Baillargé
Saint-Zacharie, M (2800500)	09430	Route des Côtes	Rivière à Pierre
Saint-Zacharie, M (2800500)	10803	Route du 1 ^{er} -Rang	Rivière Metgermette Centrale
Saint-Zénon, M (6208000)	01166	Rang Sainte-Louise Sud	Rivière Sauvage
Saint-Zénon, M (6208000)	01167	Chemin Champagne	Ruisseau Pin Rouge
Saint-Zénon, M (6208000)	01168	Rang Sainte-Louise Nord	Rivière Sauvage
Saint-Zénon, M (6208000)	01169	Chemin de Val-des-Bois	Rivière Noire
Saint-Zénon, M (6208000)	01170	Chemin du Domaine-Béland	Rivière Noire
Saint-Zénon, M (6208000)	01171	Chemin Grenier	Rivière Noire
Saint-Zénon, M (6208000)	01172	Rang de l'Arnouche	Décharge du lac Saint-Louis
Saint-Zénon, M (6208000)	01173	Chemin Saint-Sébastien	Ruisseau Bastien
Saint-Zénon, M (6208000)	01174	Chemin du Lac-Saint-Louis Est	Affluent du Lac Saint-Louis
Saint-Zénon, M (6208000)	01175	Rang de l'Arnouche	Rivière Sauvage
Saint-Zénon, M (6208000)	01176	Rang Saint-Joseph	Ruisseau Pin Rouge
Saint-Zénon, M (6208000)	01177	Chemin du Parc	Décharge du lac Saint-Thomas
Saint-Zénon, M (6208000)	08781	Chemin Marcil Sud	Ruisseau Pin Rouge
Saint-Zénon, M (6208000)	08782	Chemin Saint-Sébastien	Décharge du lac Saint-Sébastien
Saint-Zénon, M (6208000)	09099	Chemin Tessier	Rivière Sauvage
Saint-Zénon-du-Lac-Humqui, P (0703500)	04576	7 ^e Rang	Rivière Humqui Ouest
Saint-Zénon-du-Lac-Humqui, P (0703500)	04577	Chemin du Tour-du-Lac	Rivière Humqui Ouest
Saint-Zénon-du-Lac-Humqui, P (0703500)	04578	5 ^e rang Pineau	Rivière Humqui
Saint-Zénon-du-Lac-Humqui, P (0703500)	04579	Chemin du Ruisseau-à-la-Loutre	Ruisseau à la Loutre
Saint-Zénon-du-Lac-Humqui, P (0703500)	04580	Chemin de la Branche-Nord	Rivière Humqui
Saint-Zénon-du-Lac-Humqui, P (0703500)	04583	Chemin de la Branche-Nord	Ruisseau Poirier
Saint-Zénon-du-Lac-Humqui, P (0703500)	04584	Route du 6 ^e -Rang	Rivière Humqui Ouest
Saint-Zénon-du-Lac-Humqui, P (0703500)	10198	8 ^e Rang	Rivière Humqui Ouest
Saint-Zénon-du-Lac-Humqui, P (0703500)	10318	Route du 5 ^e -Rang	Rivière Humqui Ouest
Saint-Zéphirin-de-Courval, P (5009000)	08056	Rang et chemin Saint-François	Rivière Saint-Zéphirin
Saint-Zotique, VL (7102500)	16440	57 ^e Avenue	Lac Saint-François
Saint-Zotique, VL (7102500)	16441	58 ^e Avenue	Lac Saint-François
Salaberry-de-Valleyfield, V (7005200)	00920	Rue Victoria	Rivière Saint-Charles
Salaberry-de-Valleyfield, V (7005200)	00921	Rue Victoria	Rivière Saint-Charles

Municipality Name, status (geographic code)	Bridge number	Road name	Obstacle
Salaberry-de-Valleyfield, V (7005200)	00926	Rue Saint-Charles	Rivière Saint-Charles
Salaberry-de-Valleyfield, V (7005200)	00927	Rue des Érables	Ancien Canal de Beauharnois
Salaberry-de-Valleyfield, V (7005200)	08468	Rue Masson	Rivière Saint-Charles
Salaberry-de-Valleyfield, V (7005200)	08890	Rue Fabre	Rivière Saint-Charles
Salaberry-de-Valleyfield, V (7005200)	09521	Rue Maden	Rivière Saint-Charles
Salaberry-de-Valleyfield, V (7005200)	16450	Rue Fabre	Rivière Saint-Charles
Sayabec, M (0708500)	04553	3 ^e Rang	Rivière Noire
Sayabec, M (0708500)	04554	2 ^e Rang	Rivière Saint-Pierre
Sayabec, M (0708500)	04569	Boulevard Joubert	Rivière Sayabec
Senneterre, V (8904000)	00117	Rue du Parc	Rivière Bell
Senneterre, V (8904000)	00130	Chemin Croinor	Décharge du lac Fisher
Senneterre, V (8904000)	10757	Chemin Croinor	Affluent lac Tiblemont
Senneterre, V (8904000)	10758	Chemin Croinor	Affluent lac Guéguen
Shannon, M (2202000)	06204	Chemin de Gosford	Rivière Jacques-Cartier
Shawinigan, V (3603300)	03899	Route 153	Rivière Saint-Maurice
Shawinigan, V (3603300)	03900A	4 ^e Rue	Rivière Grand-Mère
Shawinigan, V (3603300)	03900B	10 ^e Avenue	Rivière Grand-Mère
Shawinigan, V (3603300)	03900C	River Road	Rivière Grand-Mère
Shawinigan, V (3603300)	03906	Chemin du pont Lamarre	Rivière des Piles
Shawinigan, V (3603300)	07390	Avenue de la Montagne	Rivière Shawinigan
Shawinigan, V (3603300)	07391	15 ^e Rue	Rivière Grand-Mère
Shawinigan, V (3603300)	07393	Chemin Principal	Rivière Shawinigan
Shawinigan, V (3603300)	07394	Chemin des Pommiers	Décharge du lac des Souches
Shawinigan, V (3603300)	07412	Rue Bellevue	Rivière Shawinigan
Shawinigan, V (3603300)	09177	8 ^e Rue	Traverse de motoneiges
Shawinigan, V (3603300)	10878	50 ^e Avenue	Rivière Grand-Mère
Shawinigan, V (3603300)	14056	Route 351	Rivière Shawinigan
Sheenboro, M (8409500)	06013	Chemin Mountain Road	Ruisseau Downey
Sherbrooke, V (4302700)	06287	Chemin Rivard	Ruisseau Saint-François
Sherbrooke, V (4302700)	06288	Chemin Godin	Ruisseau de la Clef
Sherbrooke, V (4302700)	06289	5 ^e Rang	Ruisseau Saint-François
Sherbrooke, V (4302700)	06290	2 ^e Rang	Stream (unnamed)
Sherbrooke, V (4302700)	07078	Chemin Mitchell	Rivière Ascot
Sherbrooke, V (4302700)	07079	Chemin Bowers	Rivière Ascot

Municipality Name, status (geographic code)	Bridge number	Road name	Obstacle
Sherbrooke, V (4302700)	07092	Rue Napoléon-Veilleux	Ruisseau Dorman
Sherbrooke, V (4302700)	07093	Chemin de la Valence	Ruisseau Dorman
Sherbrooke, V (4302700)	07094	Chemin du Sanctuaire	Ruisseau Dorman
Sherbrooke, V (4302700)	07095	Chemin des Pèlerins	Ruisseau Dorman
Sherbrooke, V (4302700)	07097	Chemin Duplessis	Ruisseau Dorman
Sherbrooke, V (4302700)	07100	Chemin Hamel	Ruisseau de la Clef
Sherbrooke, V (4302700)	07101	Chemin Dion	Ruisseau de la Clef
Sherbrooke, V (4302700)	07102	Chemin Georges-Vallières	Ruisseau de la Clef
Sherbrooke, V (4302700)	07103	Chemin Laliberté	Ruisseau de la Clef
Sherbrooke, V (4302700)	07104	Chemin Georges-Vallières	Ruisseau de la Clef
Sherbrooke, V (4302700)	07106	Chemin Gendron	Ruisseau de la Clef
Sherbrooke, V (4302700)	07107	Rue Saint-Francis	Rivière Saint-François
Sherbrooke, V (4302700)	07110	Rue Massawipi	Rivière Massawippi
Sherbrooke, V (4302700)	07113	Chemin Saint-Rock Nord	Rivière Magog
Sherbrooke, V (4302700)	07115	Chemin Saint-Rock Nord	Stream (unnamed)
Sherbrooke, V (4302700)	07116	Chemin Édouard-Roy	Stream (unnamed)
Sherbrooke, V (4302700)	07117	Rue Belvédère	Rivière Magog
Sherbrooke, V (4302700)	07118	Route 112	Rivière Magog
Sherbrooke, V (4302700)	07119	Rue Dufferin	Rivière Magog
Sherbrooke, V (4302700)	07121	Rue Galt Est	Rivière Saint-François
Sherbrooke, V (4302700)	08801	Boulevard de l'Université	Stream (unnamed)
Sherbrooke, V (4302700)	08830	Boulevard de l'Université (A-410)	Stream (unnamed)
Sherbrooke, V (4302700)	09081	Boulevard Jacques-Cartier	Rivière Magog
Sherbrooke, V (4302700)	09083	Route 143	Rivière Magog
Sherbrooke, V (4302700)	09084	Route 143	Voie ferrée
Sherbrooke, V (4302700)	09085	Rue Terrill	Route 143
Sherbrooke, V (4302700)	10157	Chemin du 3 ^e -Rang Sud-Est	Stream (unnamed)
Sherbrooke, V (4302700)	10708	Chemin Georges-Vallières	Ruisseau de la Clef
Sherbrooke, V (4302700)	13837	Chemin Blanchette	Ruisseau Calcouder
Sherbrooke, V (4302700)	14260	Route 112	Tunnel ligne haute tension
Sherbrooke, V (4302700)	15527	Chemin Verpaelst	Ruisseau de la Clef
Sherbrooke, V (4302700)	15648	Chemin de la Rivière	Ruisseau de la Clef
Stanbridge East, M (4604500)	04888	Chemin Blinn	Rivière aux Brochets
Stanbridge East, M (4604500)	04889	Chemin Perry	Rivière aux Brochets Nord

Municipality Name, status (geographic code)	Bridge number	Road name	Obstacle
Stanbridge East, M (4604500)	04890	Chemin de Riceburg	Rivière aux Brochets Nord
Stanbridge East, M (4604500)	04891	Chemin North	Rivière aux Brochets Nord
Stanbridge East, M (4604500)	04892	Chemin Cook	Rivière aux Brochets
Stanbridge East, M (4604500)	04894	Chemin Caleb-Tree	Rivière aux Brochets
Stanbridge East, M (4604500)	04895	Chemin Blinn	Rivière aux Brochets
Stanstead, CT (4502500)	07246	Chemin Noël	Stream (unnamed)
Stanstead, CT (4502500)	07247	Chemin Fitchbay	Ruisseau Fitch
Stanstead, CT (4502500)	07253	Chemin Magoon's Point	Stream (unnamed)
Stanstead, CT (4502500)	09292	Chemin Gendron	Ruisseau Fitch
Stanstead-Est, M (4405000)	07258	Chemin Curtis	Rivière Tomifobia
Stanstead-Est, M (4405000)	07259	Chemin Cassville Nord	Rivière Tomifobia
Stanstead-Est, M (4405000)	07261	Chemin Smith	Rivière Tomifobia
Stanstead-Est, M (4405000)	07262	Chemin Stage	Rivière Tomifobia
Stanstead-Est, M (4405000)	07263	Chemin Dewey	Rivière Tomifobia
Stanstead-Est, M (4405000)	07264	Chemin Stage	Rivière Tomifobia
Stanstead-Est, M (4405000)	07266	Chemin Stevens	Rivière Tomifobia
Stanstead-Est, M (4405000)	09294	Chemin Leclerc	Rivière Tomifobia
Stanstead-Est, M (4405000)	10818	Chemin Murphy	Rivière Tomifobia
St-François-Xavier-de-Viger, M (1202500)	06521	Route à Moïse	Ruisseau Dubé
St-François-Xavier-de-Viger, M (1202500)	06522	7 ^e Rang Ouest	Rivière Cacouna
St-Hubert-de-Rivière-du-Loup, M (1201000)	06528	Chemin Taché Ouest	Rivière Sénéscoupé
St-Hubert-de-Rivière-du-Loup, M (1201000)	06530	Chemin du Lac Sud	Rivière Têtu
St-Hubert-de-Rivière-du-Loup, M (1201000)	06531	Route des Sauvages	Rivière Sénéscoupé
St-Hubert-de-Rivière-du-Loup, M (1201000)	06532	1 ^{er} rang de Demers Est	Rivière Sénéscoupé
St-Hubert-de-Rivière-du-Loup, M (1201000)	06534	Chemin du Treize	Rivière Toupiké
Stoke, M (4200500)	06358	Chemin Carrier	Rivière Stoke
Stoke, M (4200500)	06361	Chemin du 7 ^e -Rang Ouest	Rivière Stoke
Stoke, M (4200500)	06362	Chemin du 8 ^e -Rang Ouest	Rivière Stoke
Stoke, M (4200500)	06363	Chemin du 9 ^e -Rang Est	Rivière Stoke
Stoke, M (4200500)	06364	Chemin du 10 ^e -Rang Est	Rivière Stoke
Stoke, M (4200500)	06365	Chemin du 11 ^e -Rang Est	Rivière Stoke
Stoke, M (4200500)	06366	Chemin du 12 ^e -Rang Est	Rivière Stoke
Stoke, M (4200500)	06367	14 ^e Rang Est	Rivière Stoke
Stoke, M (4200500)	06368	Chemin du 13 ^e -Rang	Rivière Stoke

Municipality Name, status (geographic code)	Bridge number	Road name	Obstacle
Stoke, M (4200500)	08685	Chemin du 7 ^e -Rang Est	Rivière Stoke
Stoneham-et-Tewkesbury, CU (2203500)	01843	Boulevard Jacques-Cartier	Rivière Jacques-Cartier
Stoneham-et-Tewkesbury, CU (2203500)	01846	Rue Plante	Décharge des Trois Petits Lacs
Stoneham-et-Tewkesbury, CU (2203500)	01848	Rue Rourke	Décharge du lac Durand
Stoneham-et-Tewkesbury, CU (2203500)	05164	Chemin Saint-Edmond	Rivière à la Loutre
Stoneham-et-Tewkesbury, CU (2203500)	09649	Rue Whalen	Rivière des Hurons
Stoneham-et-Tewkesbury, CU (2203500)	09654	Rue Crawford	Rivière des Hurons
Stoneham-et-Tewkesbury, CU (2203500)	11699	Chemin Sud de la Jacques-Cartier	Ruisseau du Moulin
Stoneham-et-Tewkesbury, CU (2203500)	13829	Chemin de la Grande-Ligne	Rivière des Hurons
Stornoway, M (3010500)	02686	Chemin de North Hill	Rivière Legendre
Stratford, CT (3011000)	07971	Chemin du Lac-Elgin	Décharge du lac Elgin
Stratford, CT (3011000)	07975	Rang Elgin	Rivière Bernier
Stratford, CT (3011000)	07978A	Rang des Pins	Rivière Bernier
Stukely-Sud, VL (4510500)	08724	Chemin de Stukely	Stream (unnamed)
Sutton, V (4605800)	01422	Chemin Grenier	Ruisseau de Jackson
Sutton, V (4605800)	01510	Chemin Burnett	Ruisseau Dufour
Sutton, V (4605800)	01511	Chemin Bridge	Rivière Missisquoi
Sutton, V (4605800)	01513	Chemin Rocheleau	Ruisseau de Cook
Sutton, V (4605800)	01516	Chemin Robinson	Ruisseau Alder
Sutton, V (4605800)	01517	Chemin Jordan	Ruisseau de Cook
Sutton, V (4605800)	01520	Chemin Jordan	Ruisseau Alder
Sutton, V (4605800)	01522	Chemin de la Vallée-Missisquoi	Rivière Missisquoi
Sutton, V (4605800)	01523	Chemin Élie	Affluent rivière Yamaska Sud-Est
Sutton, V (4605800)	01531	Chemin Mountain	Ruisseau de Cook
Sutton, V (4605800)	01532	Chemin Brookfall	Ruisseau de Cook
Sutton, V (4605800)	01536	Chemin Brookfall	Ruisseau de Cook
Sutton, V (4605800)	08849	Chemin Alderbrooke	Affluent du ruisseau Alder
Sutton, V (4605800)	09006	Chemin Rosenberry	Ruisseau de Jackson
Sutton, V (4605800)	09008	Chemin Alderbrooke	Affluent ruisseau Alder
Sutton, V (4605800)	09027	Chemin Scenic	Affluent ruisseau de Cook
Sutton, V (4605800)	09028	Chemin Muir	Ruisseau de Jackson
Sutton, V (4605800)	09561	Chemin Rocheleau	Affluent ruisseau de Cook
Sutton, V (4605800)	10018	Chemin Eastman	Ruisseau Brock
Sutton, V (4605800)	10335	Chemin du Mont-Écho	Ruisseau de Jackson

Municipality Name, status (geographic code)	Bridge number	Road name	Obstacle
Sutton, V (4605800)	10520	Chemin Poissant	Décharge du lac Kelly
Sutton, V (4605800)	10756	Rue Western	Décharge du lac Kelly
Sutton, V (4605800)	14475	Chemin Highland	Décharge du lac Kelly
Sutton, V (4605800)	16119	Chemin Parmenter	Affluent rivière Yamaska Sud-Est
Tadoussac, VL (9500500)	06956	Ancienne route 138	Rivière du Moulin à Baude
Taschereau, M (8704200)	00290	Chemin des 1 ^{er} -et-2 ^e -Rangs	Rivière Lois
Taschereau, M (8704200)	00317	Chemin du 8 ^e -Rang	Tête du lac Robertson
Témiscaming, V (8500500)	07487	Chemin site Opémican	Ruisseau Marsac
Témiscaming, V (8500500)	07514	Chemin Kipawa	Ruisseau Gordon
Témiscaming, V (8500500)	09215	Chemin du garage municipal	Ruisseau Gordon
Témiscaming, V (8500500)	09216	Rue Humphrey	Ruisseau Gordon
Terrebonne, V (6400800)	03842	Chemin Forest	Ruisseau Saint-Pierre
Terrebonne, V (6400800)	03843	Route 344	Marais rivière Mascouche
Terrebonne, V (6400800)	07722	Montée Valiquette	Rivière Mascouche
Terrebonne, V (6400800)	07723	Chemin Comtois	Ruisseau Noir
Terrebonne, V (6400800)	15668	Route 344	Canal de déviation
Thetford Mines, V (3108400)	04603	Chemin des Bois-Francis Est	Ruisseau Lessard
Thetford Mines, V (3108400)	04605	Rue Saint-Désiré	Rivière Bécancour
Thetford Mines, V (3108400)	04680	5 ^e Rang	Ruisseau Salaberry
Thetford Mines, V (3108400)	04781	Rue Huppe	Ruisseau de L' Aqueduc
Thetford Mines, V (3108400)	04782	Chemin Auclair	Rivière de l'Or
Thetford Mines, V (3108400)	04784	Route 267	Rivière Bécancour
Thetford Mines, V (3108400)	04785	Rue Cyr Est	Rivière Bécancour
Thetford Mines, V (3108400)	04786	Rue Dodier	Rivière Bécancour
Thetford Mines, V (3108400)	04788	Rue Labbé	Ruisseau Gingras
Thetford Mines, V (3108400)	04789	Rue Landry	Ruisseau Gingras
Thetford Mines, V (3108400)	04790	9 ^e Rue Ouest	Ruisseau Gingras
Thetford Mines, V (3108400)	04791	Boulevard Ouellet Ouest	Ruisseau Gingras
Thetford Mines, V (3108400)	04791A	Rue Simoneau	Ruisseau Gingras
Thetford Mines, V (3108400)	08985	Chemin des Bois-Francis Est	Ruisseau Gingras
Thetford Mines, V (3108400)	09165	Chemin de la Colline Ouest	Ruisseau Madore
Thetford Mines, V (3108400)	10207	Rue Notre-Dame nord	Rivière Bécancour
Thetford Mines, V (3108400)	10770	Rue Pie XI	Rivière Bécancour
Thetford Mines, V (3108400)	10771	Route Minière	Rue Caouette Sud

Municipality Name, status (geographic code)	Bridge number	Road name	Obstacle
Thetford Mines, V (3108400)	10772	Rue Caouette Sud	Ruisseau Madore
Thetford Mines, V (3108400)	10773	Rue Pie XI	Stream (unnamed)
Thetford Mines, V (3108400)	14191	9 ^e Rue Est	Rivière Bécancour
Thorne, M (8404500)	06017	Chemin Bryson	Rivière Quyon
Thorne, M (8404500)	06018	Chemin Bryson	Rivière Quyon
Thorne, M (8404500)	06020	Chemin Cawood	Affluent rivière Kazabazua
Thorne, M (8404500)	06021	Chemin du Lac-Thorne	Rivière Quyon
Thorne, M (8404500)	06022	Chemin Yach	Rivière Quyon
Thorne, M (8404500)	06024	Chemin Schwartz	Rivière Quyon
Thorne, M (8404500)	06026	Chemin Schwartz	Rivière Quyon
Tingwick, M (3902500)	00496	8 ^e Rang	Rivière des Rosiers
Tingwick, M (3902500)	00497	7 ^e Rang	Rivière des Rosiers
Tingwick, M (3902500)	00498	6 ^e Rang	Rivière des Rosiers
Tingwick, M (3902500)	00502	Chemin Craig	Rivière des Pins
Tingwick, M (3902500)	00580	6 ^e Rang	Rivière des Rosiers
Tingwick, M (3902500)	09350	Rang des Érables	Cours d'eau Verville
Tingwick, M (3902500)	09585	6 ^e Rang	Rivière des Rosiers
Tingwick, M (3902500)	09586	6 ^e Rang	Rivière des Pins
Tingwick, M (3902500)	09641	Chemin de l'Aqueduc	Rivière des Rosiers
Tingwick, M (3902500)	11672	3 ^e Rang	Rivière des Pins
Tingwick, M (3902500)	11757	Route du 6 ^e -Rang Sud	Rivière des Rosiers
Tingwick, M (3902500)	13922	Rang Craig	Rivière des Rosiers
Tingwick, M (3902500)	14776	2 ^e rang de Tingwick	Rivière des Pins
Tourville, M (1703500)	04136	9 ^e Rang	Rivière Ouelle
Tourville, M (1703500)	04138	Rang John	Rivière Ouelle
Trécesson, CT (8807500)	00137	Traverse du 3 ^e -Rang	Ruisseau Saint-Viateur
Trécesson, CT (8807500)	00140	Route Villemontel-Sainte-Gertrude	Rivière Villemontel
Très-Saint-Sacrement, P (6903000)	01760	Rang des Écossais	Rivière des Anglais
Très-Saint-Sacrement, P (6903000)	01764	Chemin de la Rivière-Châteauguay Nord	Ruisseau de la Grande Décharge
Très-Saint-Sacrement, P (6903000)	10702	Rang du dix	Rivière Châteauguay
Tring-Jonction, VL (2706000)	00768	Route Saint-Olivier	Rivière des Fermes
Tring-Jonction, VL (2706000)	10084	3 ^e Rang	Stream (unnamed)
Tring-Jonction, VL (2706000)	10483	Route Principale	Rivière des Fermes
Trois-Pistoles, V (1104000)	06572	Rue Notre-Dame	Rivière Harton

Municipality Name, status (geographic code)	Bridge number	Road name	Obstacle
Trois-Pistoles, V (1104000)	06575	Rue du Parc	Rivière Renouf
Trois-Rives, M (3505500)	03925	Chemin de Lac Dumont	Rivière Mékinac
Trois-Rives, M (3505500)	03927	Chemin du 4 ^e -Rang	Rivière Mékinac
Trois-Rivières, V (3706700)	07802	Rue La Potherie	Rivière Saint-Maurice
Trois-Rivières, V (3706700)	07804	Chemin de l'Île Saint-Quentin	Rivière Saint-Maurice
Trois-Rivières, V (3706700)	09351	Rue Notre-Dame	Ruisseau Saint-Charles
Trois-Rivières, V (3706700)	10293	Rang Sainte-Marguerite	Rivière Champlain
Trois-Rivières, V (3706700)	10294	Rang Saint-Alexis	Rivière Champlain
Trois-Rivières, V (3706700)	13450	Rue Thibeau	Voie ferrée
Ulverton, M (4207800)	06370	Chemin Porter	Rivière Ulverton
Upton, M (4803800)	00621	Rang Deslauriers	Rivière Duncan
Upton, M (4803800)	11658	5 ^e Rang Est	Rivière Duncan
Val-Alain, M (3307000)	04267	Rue Principale	Rivière du Chêne
Val-Alain, M (3307000)	04268	Route de l'Église	Rivière Bras d'Edmond
Val-Alain, M (3307000)	04269	Route du 1 ^e -Rang	Rivière Bras d'Edmond
Val-Alain, M (3307000)	04271	Chemin du 1 ^e -et-2 ^e -Rangs	Grande rivière du Chêne
Val-Alain, M (3307000)	04276	Chemin du 2 ^e -Rang Ouest	Rivière Bras d'Edmond
Val-Alain, M (3307000)	04278	5 ^e Rang	Rivière Henri
Val-Alain, M (3307000)	04282	5 ^e Rang	Rivière du Chêne
Val-Alain, M (3307000)	04283	4 ^e Rang	Rivière du Chêne
Val-Alain, M (3307000)	04284	4 ^e Rang	Rivière Henri
Val-Alain, M (3307000)	10451	Route du 1 ^e -Rang	Rivière Bras des Mariés
Valcourt, CT (4206000)	06981	Chemin Benoit	Rivière Noire
Valcourt, CT (4206000)	06982	Chemin Roberge	Embranchement rivière Noire
Valcourt, CT (4206000)	06983	Chemin Brandy Creek	Ruisseau Brandy
Valcourt, CT (4206000)	07058	Chemin Boscobel	Rivière Noire
Valcourt, CT (4206000)	07059	Chemin Skiberine	Rivière Noire
Valcourt, CT (4206000)	09951	Chemin du 10 ^e -Rang	Ruisseau Robichaud
Valcourt, V (4205500)	15177	Chemin de la Montagne	Rivière Noire
Val-David, VL (7801000)	07790	Montée Prédéal-Trudeau	Rivière du Nord
Val-David, VL (7801000)	07792	Rue de La Sapinière	Ruisseau Doncaster
Val-David, VL (7801000)	07793	1 ^e rang Doncaster	Ruisseau du Lac Dufresne
Val-David, VL (7801000)	07794	Chemin Riverside	Rivière du Nord
Val-David, VL (7801000)	07795	Chemin de la Rivière	Ruisseau Doncaster

Municipality Name, status (geographic code)	Bridge number	Road name	Obstacle
Val-David, VL (7801000)	08825	Chemin de l'Île	Méandre de la rivière du Nord
Val-David, VL (7801000)	10326	7 ^e Rang	Rivière Green Valley
Val-des-Bois, M (8014000)	05857	Chemin de la Montagne	Ruisseau d'Argile
Val-des-Bois, M (8014000)	05858	Chemin des Hautes-Chutes	Rivière Moose Creek
Val-des-Bois, M (8014000)	05860	Chemin de la Rivière	Ruisseau Pelletier
Val-des-Lacs, M (7810000)	07635	Chemin du Lac-Quenouille	Décharge du lac Bride
Val-des-Lacs, M (7810000)	07638	Chemin du Lac-du-Rocher	Décharge du lac Durocher
Val-des-Lacs, M (7810000)	07639	Chemin Val-des-Lacs	Ruisseau du Nord
Val-des-Monts, M (8201500)	05739	Chemin du Pont	Rivière du Lièvre
Val-des-Monts, M (8201500)	05742	Chemin Brunke	Rivière du Prêtre
Val-des-Monts, M (8201500)	05745	Chemin du Prêtre	Ruisseau du Prêtre
Val-des-Monts, M (8201500)	05749	Chemin du Prêtre	Ruisseau Noir
Val-des-Monts, M (8201500)	05750	Chemin Savane	Ruisseau du Prêtre
Val-des-Monts, M (8201500)	05752	Chemin de Poltimore	Ruisseau du Prêtre
Val-des-Monts, M (8201500)	05757	Chemin de la Truite	Ruisseau du Prêtre
Val-des-Monts, M (8201500)	05759A	Chemin Jacques-Patenaude	Rivière Blanche
Val-des-Monts, M (8201500)	05832	Montée Paiement	Rivière Blanche
Val-des-Monts, M (8201500)	05833	Chemin Buckingham	Décharge du lac Plombagine
Val-des-Monts, M (8201500)	05834	Chemin Saint-Pierre	Ruisseau Fern
Val-des-Monts, M (8201500)	05836	Chemin Saint-Pierre	Rivière Blanche
Val-des-Monts, M (8201500)	05840	Montée Beauchamps	Ruisseau Fern
Val-des-Monts, M (8201500)	05844	Montée Paiement	Ruisseau Rainville
Val-des-Monts, M (8201500)	08927	Chemin des Rapides	Ruisseau Carroll
Val-des-Monts, M (8201500)	09557	Chemin du Barrage	Décharge du lac Grand
Val-des-Monts, M (8201500)	10121	Chemin Saint-Pierre	Ruisseau Fern
Val-des-Monts, M (8201500)	10283	Chemin Létourneau	Ruisseau Rainville
Val-des-Monts, M (8201500)	10333	Chemin Mitchell	Rivière Blanche
Val-des-Monts, M (8201500)	11734	Chemin de l'Église	Rivière Blanche
Val-d'Or, V (8900800)	00081	Chemin Pascalis	Rivière Colombière
Val-d'Or, V (8900800)	00119	6 ^e -et-7 ^e Rangs	Rivière Senneville
Val-d'Or, V (8900800)	00120	3 ^e -et-4 ^e Rangs Est	Rivière Bourlamaque
Val-d'Or, V (8900800)	00123	Chemin Fortier	Rivière Laverdière
Val-d'Or, V (8900800)	00125	Chemin des 7 ^e -et-8 ^e -Rangs Ouest	Rivière Senneville
Val-d'Or, V (8900800)	00146	4 ^e -et-5 ^e Rangs Est	Rivière Fiedmont

Municipality Name, status (geographic code)	Bridge number	Road name	Obstacle
Val-d'Or, V (8900800)	00153	6 ^e -et-7 ^e Rangs	Rivière Vassan
Val-d'Or, V (8900800)	00154	5 ^e -et-6 ^e Rangs	Rivière Vassan
Val-d'Or, V (8900800)	09576	Chemin des Explorateurs	Rivière Piché
Val-d'Or, V (8900800)	09599	8 ^e -et-9 ^e Rangs Est	Rivière La Corne
Val-d'Or, V (8900800)	11700	Chemin de la Baie-Carrière	Ruisseau Desmarais
Val-Joli, M (4209500)	06373	11 ^e Rang	Ruisseau Willow
Val-Joli, M (4209500)	06375	10 ^e Rang	Rivière Watopéka
Val-Joli, M (4209500)	10846	Chemin Coutu	Embranchement ruisseau Willow
Vallée-Jonction, M (2601500)	00813	Chemin de l'Écore Nord	Rivière Nadeau
Vallée-Jonction, M (2601500)	00896	Rue Labbé	Rivière Morency
Vallée-Jonction, M (2601500)	10225	Chemin de l'Écore Nord	Rivière Lessard
Vallée-Jonction, M (2601500)	13298	Chemin de la Gare	Rivière Morency
Val-Morin, M (7800500)	07797	10 ^e Avenue	Affluent rivière du Nord
Val-Morin, M (7800500)	07798	7 ^e Avenue	Rivière du Nord
Val-Morin, M (7800500)	07799	Chemin Val-Royal	Rivière aux Mulets
Val-Morin, M (7800500)	07800	Rue Morin	Affluent rivière du Nord
Val-Racine, P (3001500)	02673	Rang de la Colonie	Rivière la Béline
Val-Racine, P (3001500)	10012	Rang de la Colonie	Rivière Victoria
Varenes, V (5902000)	07871	Rue Sainte-Anne	Rivière Notre-Dame
Varenes, V (5902000)	07874	Chemin du Pays-Brûlé	Décharge du Trésor
Varenes, V (5902000)	07878	Boulevard Marie-Victorin	Rivière Saint-Charles
Varenes, V (5902000)	09422	Rue Jules-Phaneuf	Rivière Saint-Charles
Varenes, V (5902000)	15438	Chemin du Petit-Bois	Décharge du Trésor
Vaudreuil-Dorion, V (7108300)	07842	Route 342	Rivière Quinchien
Vaudreuil-Dorion, V (7108300)	07843	Rue Ouimet	Rivière Quinchien
Vaudreuil-Dorion, V (7108300)	10902	Rue des Florales	Rivière Quinchien
Vaudreuil-Dorion, V (7108300)	11871	Rue Henry-Ford	Rivière Quinchien
Vaudreuil-Dorion, V (7108300)	12058	Montée du Fief	Rivière à la Raquette
Vaudreuil-Dorion, V (7108300)	14333	Route 340	Rivière Quinchien
Victoriaville, V (3906200)	00488	Boulevard des Bois-Francis Sud	Rivière Gosselin
Victoriaville, V (3906200)	00492	Rue Girouard	Rivière Gosselin
Victoriaville, V (3906200)	00587	Rue Garand	Rivière Bulstrode
Victoriaville, V (3906200)	00589	Boulevard Gamache	Rivière Nicolet
Victoriaville, V (3906200)	00590	Rue Académie	Rivière Nicolet

Municipality Name, status (geographic code)	Bridge number	Road name	Obstacle
Victoriaville, V (3906200)	10029	Rang Lainesse	Rivière L'Abbé
Ville-Marie, V (8502500)	07516	Rue Notre-Dame Nord	Ruisseau Rannou
Waltham, M (8407000)	08574	Chemin de la Rivière-Noire	Rivière Noire
Warden, VL (4703000)	13934	Rue du Pont	Piste cyclable
Warwick, V (3907700)	00591	Rue Saint-Louis	Rivière des Pins
Warwick, V (3907700)	00593	4 ^e Rang Est	Rivière des Pins
Warwick, V (3907700)	08488	Chemin Saint-Louis	Cours d'eau Desrochers
Warwick, V (3907700)	09558	Rang des Chalets	Rivière des Rosiers
Warwick, V (3907700)	10092	4 ^e Rang Est	Ruisseau Noir
Warwick, V (3907700)	10093	Route Kirouack	Ruisseau Noir
Warwick, V (3907700)	11674	Route du Moulin	Rivière des Pins
Warwick, V (3907700)	11866	5 ^e Rang	Ruisseau Noir
Warwick, V (3907700)	14441	5 ^e Rang	Rivière des Pins
Waterloo, V (4702500)	07075	Route Allen	Rivière Yamaska Nord
Waterville, V (4408000)	01908	Chemin Paquette	Rivière Massawippi
Waterville, V (4408000)	02030	Chemin Carrier	Rivière Coaticook
Waterville, V (4408000)	07080	Chemin Orr	Rivière Moe
Waterville, V (4408000)	07083	Chemin McDonald	Rivière Massawippi
Waterville, V (4408000)	07084	Chemin Fuller	Rivière Massawippi
Waterville, V (4408000)	07086B	Chemin du Pont-Couvert	Rivière Moe
Weedon, M (4109800)	07920	Chemin de la Rivière-au-Saumon	Rivière au Saumon
Weedon, M (4109800)	07983	4 ^e Rang	Décharge du lac Clair
Weedon, M (4109800)	07984	Route 257	Décharge du lac Vaseux
Weedon, M (4109800)	07985	7 ^e Avenue	Décharge du lac Vaseux
Weedon, M (4109800)	07986	1 ^{re} Avenue	Ruisseau Weedon
Weedon, M (4109800)	07987	5 ^e Avenue	Ruisseau Weedon
Weedon, M (4109800)	07987A	6 ^e Avenue	Ruisseau Weedon
Weedon, M (4109800)	09471	3 ^e Avenue	Décharge du lac Vaseux
Weedon, M (4109800)	14277	Route 257	Rivière Saint-François
Wentworth, CT (7603500)	00452	Chemin Glen	Rivière Dalesville
Wentworth, CT (7603500)	00457	Chemin Louisa	Rivière Dalesville
Wentworth, CT (7603500)	00458	Chemin Glen	Rivière Dalesville
Wentworth, CT (7603500)	00461	Chemin Glen	Décharge du lac Graham
Wentworth, CT (7603500)	00464	Chemin Lac-Louisa Nord	Décharge du lac Louisa

Municipality Name, status (geographic code)	Bridge number	Road name	Obstacle
Wentworth, CT (7603500)	00475	Chemin Glen	Rivière Dalesville
Wentworth-Nord, M (7706000)	00455	Chemin Principal	Décharge du lac Victor
Wentworth-Nord, M (7706000)	00459	Chemin Lundon	Charge du lac Fraser
Wentworth-Nord, M (7706000)	00460	Chemin de la Loutre	Décharge du lac Proulx
Wentworth-Nord, M (7706000)	00462	Chemin Spotz	Décharge du Petit lac Noir
Wentworth-Nord, M (7706000)	00465	Chemin du Lac-Louisa	Rivière de L'Ouest
Wentworth-Nord, M (7706000)	00466	Route Principale	Rivière Branche Ouest
Wentworth-Nord, M (7706000)	00468	Chemin Saint-Michel	Rivière Branche Ouest
Wentworth-Nord, M (7706000)	00470	Chemin du Lac-La Rivière	Décharge du lac Larivière
Wentworth-Nord, M (7706000)	00473	Chemin de la Rivière-Perdue	Décharge du lac Long
Wentworth-Nord, M (7706000)	00474	Chemin Nazaire	Décharge du lac Baptiste
Westbury, CT (4106500)	02035	Chemin Gosford Est	Ruisseau Big Hollow
Westbury, CT (4106500)	02037	Chemin Tétrault	Ruisseau Goodenough
Wickham, M (4904000)	02348	8 ^e -et-9 ^e Rangs	Rivière Saint-Germain
Wickham, M (4904000)	14935	Route Jean-De Brébeuf	Rivière Saint-Germain
Windsor, V (4208800)	08690	Chemin de la Rivière	Stream (unnamed)
Wotton, M (4001700)	07896	Chemin des 2 ^e -et-3 ^e -Rangs Est	Ruisseau Saint-Camille
Wotton, M (4001700)	07989	Rang C	Rivière Nicolet
Wotton, M (4001700)	07992	Chemin du 7 ^e -Rang	Rivière Nicolet-Centre
Wotton, M (4001700)	07993	Chemin du 16 ^e -Rang	Rivière Nicolet
Wotton, M (4001700)	07995	Chemin des 2 ^e -et-3 ^e -Rangs Ouest	Ruisseau Fontaine Bleue
Wotton, M (4001700)	07996	Chemin des 2 ^e -et-3 ^e -Rangs Est	Rivière Nicolet
Wotton, M (4001700)	07997	Chemin Pinard	Ruisseau Fontaine Bleue
Wotton, M (4001700)	07998	Chemin du 15 ^e -Rang Est	Embranchement rivière Nicolet-Centre
Wotton, M (4001700)	09953	Chemin du 1 ^e -Rang	Ruisseau Richmond
Wotton, M (4001700)	10509	2 ^e Rang	Ruisseau Dion
Wotton, M (4001700)	10749	Chemin des Lacs	Rivière Nicolet
Wotton, M (4001700)	11454	Chemin Fredette	Ruisseau Turgeon
Wotton, M (4001700)	11830	Chemin des Lacs	Rivière Nicolet
Yamachiche, M (5102000)	04351	Route du Pont-Masson	Rivière du Loup
Yamachiche, M (5102000)	07348	Chemin Desaulniers	Petite rivière Yamachiche
Yamachiche, M (5102000)	07349	Chemin Charles-Lessieur	Rivière Yamachiche
Yamachiche, M (5102000)	07350	Chemin Desaulniers	Rivière Yamachiche
Yamachiche, M (5102000)	07414	Rue Bellemare	Petite rivière Yamachiche

Municipality Name, status (geographic code)	Bridge number	Road name	Obstacle
Yamachiche, M (5102000)	07416	Rue Saint-Georges	Petite rivière Yamachiche
Yamachiche, M (5102000)	14826	Chemin Louis-Gatineau	Grande rivière Yamachiche
Yamaska, M (5307200)	13170C	Chemin du Domaine	Le Petit Chenail
Yamaska, M (5307200)	13873	Rang du Grand-Chenal	Cours d'eau Pélissier
Yamaska, M (5307200)	13890	Rang du Petit-Chenal	Rivière Saint-Louis
Yamaska, M (5307200)	14062	Rang du Bord-de-l'Eau Est	Rivière David

8497

Parliamentary Committees

Committee on Social Affairs

General consultation

Bill 63, An Act to amend the Charter of human rights and freedoms

The Committee on Social Affairs has been instructed to hold public hearings beginning on 12 February 2008 in pursuance of a general consultation on Bill 63, An Act to amend the Charter of human rights and freedoms. The Bill can be viewed on the National Assembly's website at: www.assnat.qc.ca. It can also be obtained from the Clerk of the Committee.

Individuals and organizations who wish to express their views on this matter must submit a brief to the Committees Secretariat not later than 1 February 2008. The Committee will select the individuals and organizations it wishes to hear from among those who have submitted a brief.

Every brief must be accompanied by a concise summary of its contents, and both documents must be submitted in 25 copies printed on letter-size paper. Those who wish to have their brief forwarded to the Press Gallery must provide an additional 20 copies. You may also add an electronic version of your brief by e-mailing it to the Clerk of the Committee. Please note that unless otherwise decided by the Committee, briefs will be made public, as well as all personal information contained therein, and will be placed on the Internet site of the Committee.

Please note that the dates for the reception of briefs or the beginning of the hearings could be modified. Where applicable, information will be published on the Website of the National Assembly and no further notice will be published in newspapers.

Briefs, correspondence and requests for information should be addressed to: Mrs. Anik Laplante, Clerk of the Committee on Social Affairs, édifice Pamphile-Le May, 1035, rue des Parlementaires, 3rd floor, Québec (Québec) G1A 1A3.

Telephone: 418 643-2722

Facsimile: 418 643-0248

E-mail: cas@assnat.qc.ca

8509

Index

Abbreviations : **A** : Abrogated, **N** : New, **M** : Modified

	Page	Comments
Activities involving firearms and amending the Act respecting safety in sports, An Act to protect persons with regard to... (2007, Bill 9)	63	
Chief Electoral Officer — Decision pursuant to the powers conferred upon him by section 90.5 of the Act respecting elections and referendums in municipalities concerning the issuing of an authorization to vote for electors of Outremont borough, in the Ville de Montréal (An Act respecting elections and referendums in municipalities, R.S.Q., c. E-2.2)	153	Decision
Chief Electoral Officer — Decision pursuant to the powers conferred upon him by section 90.5 of the Act respecting elections and referendums in municipalities, concerning the entry of the names of hundred and six electors of the Ville de Québec on the list of electors (An Act respecting elections and referendums in municipalities, R.S.Q., c. E-2.2)	154	Decision
Civil Code of Québec, amended (2007, Bill 49)	87	
College Education (General and Vocational Colleges Act, R.S.Q., c. C-29)	145	Draft
Committee on Social Affairs — General consultation — Bill 63, An Act to amend the Charter of human rights and freedoms	285	Parliamentary Committee
Conditions governing the accreditation of manufacturers and wholesalers of medications (An Act respecting prescription drug insurance, R.S.Q., c. A-29.01)	143	M
Elections and referendums in municipalities, An Act respecting... — Chief Electoral Officer — Decision pursuant to the powers conferred upon him by section 90.5 of the Act respecting elections and referendums in municipalities concerning the issuing of an authorization to vote for electors of Outremont borough, in the Ville de Montréal (R.S.Q., c. E-2.2)	153	Decision
Elections and referendums in municipalities, An Act respecting... — Chief Electoral Officer — Decision pursuant to the powers conferred upon him by section 90.5 of the Act respecting elections and referendums in municipalities, concerning the entry of the names of hundred and six electors of the Ville de Québec on the list of electors (R.S.Q., c. E-2.2)	154	Decision
Elections and referendums in municipalities, An Act respecting..., amended (2007, Bill 56)	99	
Exercise of certain municipal powers in certain urban agglomerations, An Act respecting the..., amended (2007, Bill 56)	99	
General and Vocational Colleges Act — College Education (R.S.Q., c. C-29)	145	Draft

Governance of state-owned enterprises, An Act respecting the..., amended (2007, Bill 30)	75	
Government and Public Employees Retirement Plan, An Act respecting the... — Amendments to Schedules I and II.1 (R.S.Q., c. R-10)	149	M
Health Insurance Act, amended (2007, Bill 51)	93	
Health services and social services, An Act respecting..., amended (2007, Bill 51)	93	
Health services and social services, An Act respecting..., amended (2007, Bill 9)	63	
List of Bills sanctioned (13 December 2007)	59	
List of Bills sanctioned (13 December 2007)	61	
Ministère de la Justice, An Act respecting the..., amended (2007, Bill 49)	87	
Ministère des Services gouvernementaux, An Act respecting the..., amended (2007, Bill 49)	87	
Municipal Powers Act, amended (2007, Bill 56)	99	
Municipal taxation, An Act respecting..., amended (2007, Bill 56)	99	
Pension Plan of Management Personnel, An Act respecting the... — Amendment to Schedule II (R.S.Q., c. R-12.1)	149	M
Prescription drug insurance, An Act respecting... — Conditions governing the accreditation of manufacturers and wholesalers of medications (R.S.Q., c. A-29.01)	143	M
Québec sales tax (An Act respecting the Québec sales tax, R.S.Q., c. T-0.1)	131	N
Québec sales tax, An Act respecting the... — Québec sales tax (R.S.Q., c. T-0.1)	131	N
Régie de l'assurance maladie du Québec, An Act respecting the..., amended (2007, Bill 51)	93	
Régie de l'assurance maladie du Québec, the Health Insurance Act and the Act respecting health services and social services, An Act to amend the Act respecting the... (2007, Bill 51)	93	
Roads, An Act respecting... — Strategic bridges under the management of the Minister of Transport — Amendment to Order in Council 98-2003 dated 29 January 2003 (R.S.Q., c. V-9)	155	
Safety in sports, An Act respecting..., amended (2007, Bill 9)	63	

Services Québec and other legislative provisions, An Act to amend the Act respecting... ..	87
(2007, Bill 49)	
Services Québec, An Act respecting..., amended	87
(2007, Bill 49)	
Société de la Place des Arts de Montréal, An Act respecting the..., amended ...	75
(2007, Bill 30)	
Société de la Place des Arts de Montréal, the Act respecting the Société de télédiffusion du Québec and the Act respecting the Société du Grand Théâtre de Québec, An Act to amend the Act respecting the... ..	75
(2007, Bill 30)	
Société de télédiffusion du Québec, An Act respecting the..., amended	75
(2007, Bill 30)	
Société du Grand Théâtre de Québec, An Act respecting the..., amended	75
(2007, Bill 30)	
Strategic bridges under the management of the Minister of Transport — Amendment to Order in Council 98-2003 dated 29 January 2003	155
(An Act respecting roads, R.S.Q., c. V-9)	
Various legislative provisions respecting municipal affairs, An Act to again amend..., amended	99
(2007, Bill 56)	
Various legislative provisions respecting municipal affairs, An Act to amend... ..	99
(2007, Bill 56)	
Ville de Saint-Augustin-de-Desmaures, An Act respecting... ..	127
(2007, Bill 213)	

